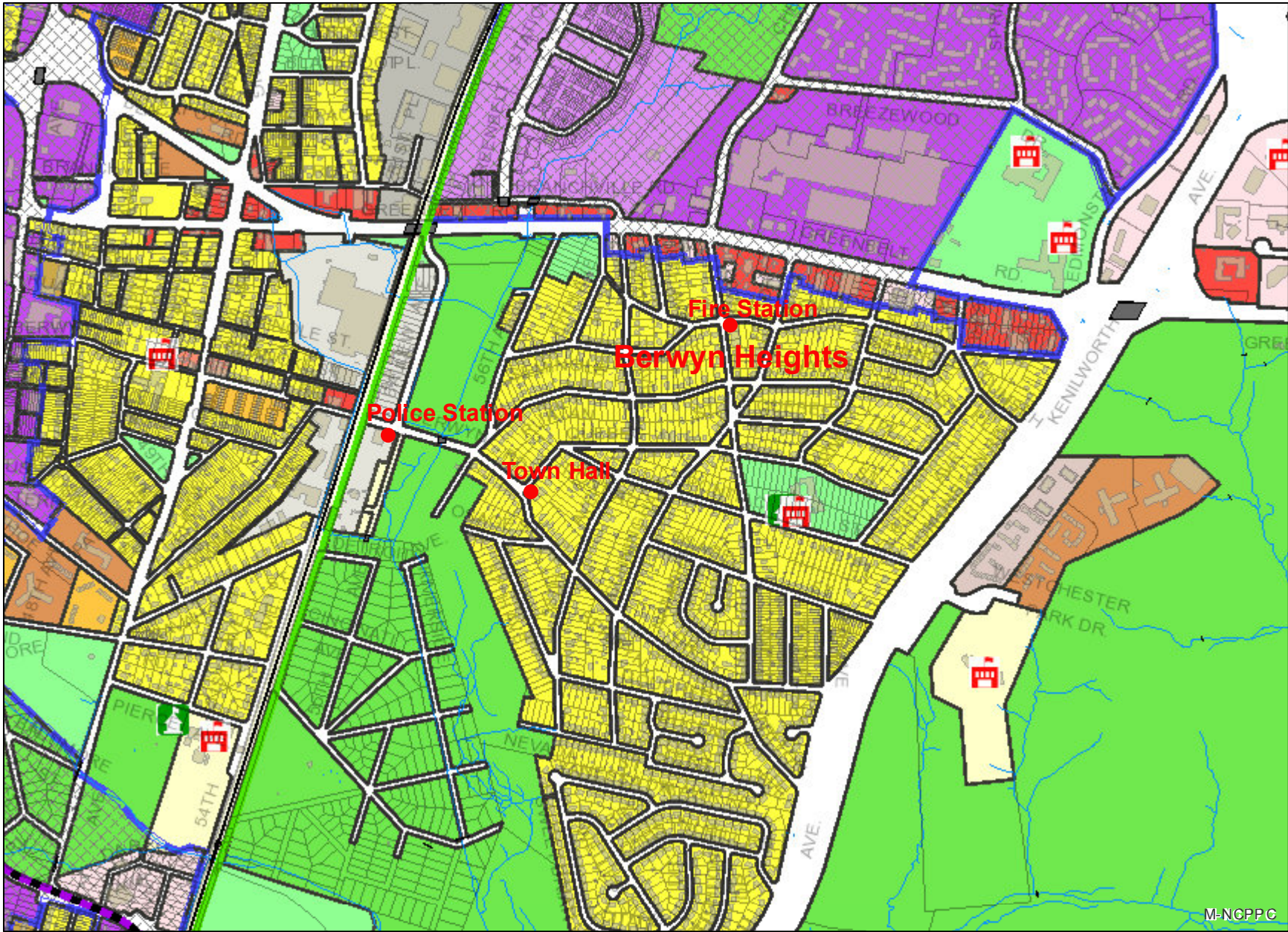










8.5X11_Landscape



M-NCPPC

Transportation

Rail Transit

-  Blue Line (Metro)
-  Green Line (Metro)
-  Orange Line (Metro)
-  Purple Line (MTA)
-  Camden Line (MARC)
-  Penn Line (MARC)
-  Camden Line (Amtrak)
-  Penn Line (Amtrak)

Bridges (2014)



POI

Airports



Schools



Parks

Community Centers



Environmental

Stream Center and Drainage (2014)



Administrative

Building (2014)






-  Buildings
-  Buildings Under Construction
-  Overhead Rooftops/Canopies
-  Parking Garage
-  Ruins









Zoning

Development District Overlay



Zoning

-  C-1
-  C-2
-  C-A
-  C-C
-  C-G
-  C-H
-  C-M
-  C-O
-  C-R-C
-  C-S-C
-  C-W
-  E-I-A
-  I-1
-  I-2
-  I-3
-  I-4
-  L-A-C
-  M-A-C
-  M-U-I
-  M-X-C
-  M-X-T
-  M-U-TC
-  O-S
-  R-10
-  R-10A
-  R-18
-  R-18C
-  R-20

-  R-30
-  R-30C
-  R-35
-  R-55
-  R-80
-  R-A
-  R-E
-  R-H
-  R-L
-  R-M
-  R-M-H
-  R-O-S
-  R-R
-  R-S
-  R-T
-  R-U
-  U-L-I
-  V-L
-  V-M

Default

Property Base Fill

