Pepco Holdings, Inc

Street Overview Map Feeder ID: 14823 Berwyn Heights Municipal - PM

County: Prince George's
District: PEPCO - PG
Substation: Branchville, PG

Planner: TEH 330-274-1576
Planning Date: March 1-June 13, 2016

Work Layers

Removals
(45)

Linear Trim
(1)

Linear Trim
(152)
(45)

Brush
(8)

Parcels
(1,204)

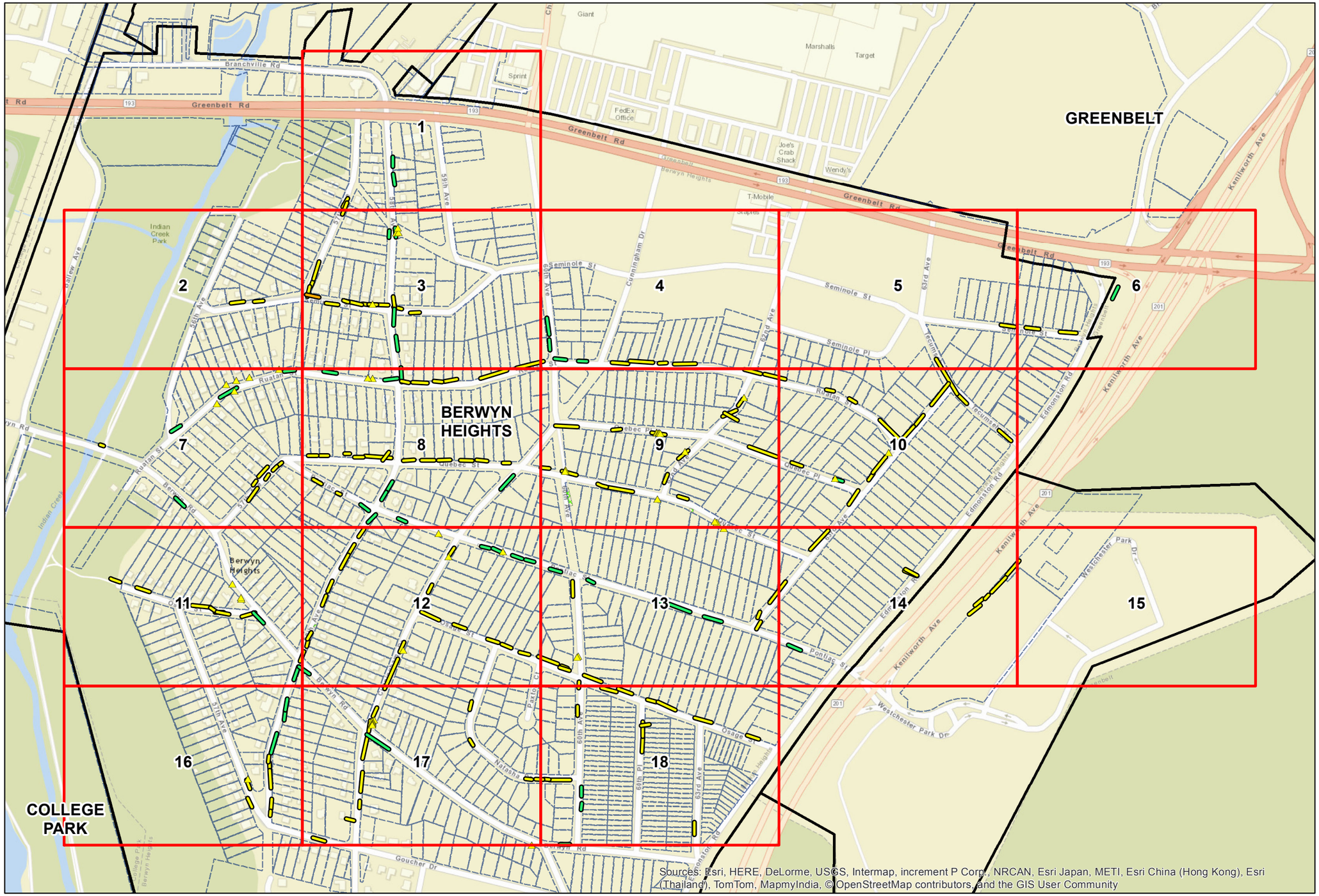

0 500 1,000 2,000
Feet

Completed by: JW
Date: 6/14/2016

DAVEY RESOURCE GROUP

Pepco Holdings, Inc

Image Overview Map Feeder ID: 14823 Berwyn Heights Municipal - PM

County: Prince George's
District: PEPCO - PG
Substation: Branchville, PG

Planner: TEH 330-274-1576
Planning Date: March 1-June 13, 2016

Work Layers

Removals
(45)

Linear Trim
(1)

Linear Trim
(152)
(45)

Brush
(8)

Parcels
(1,204)

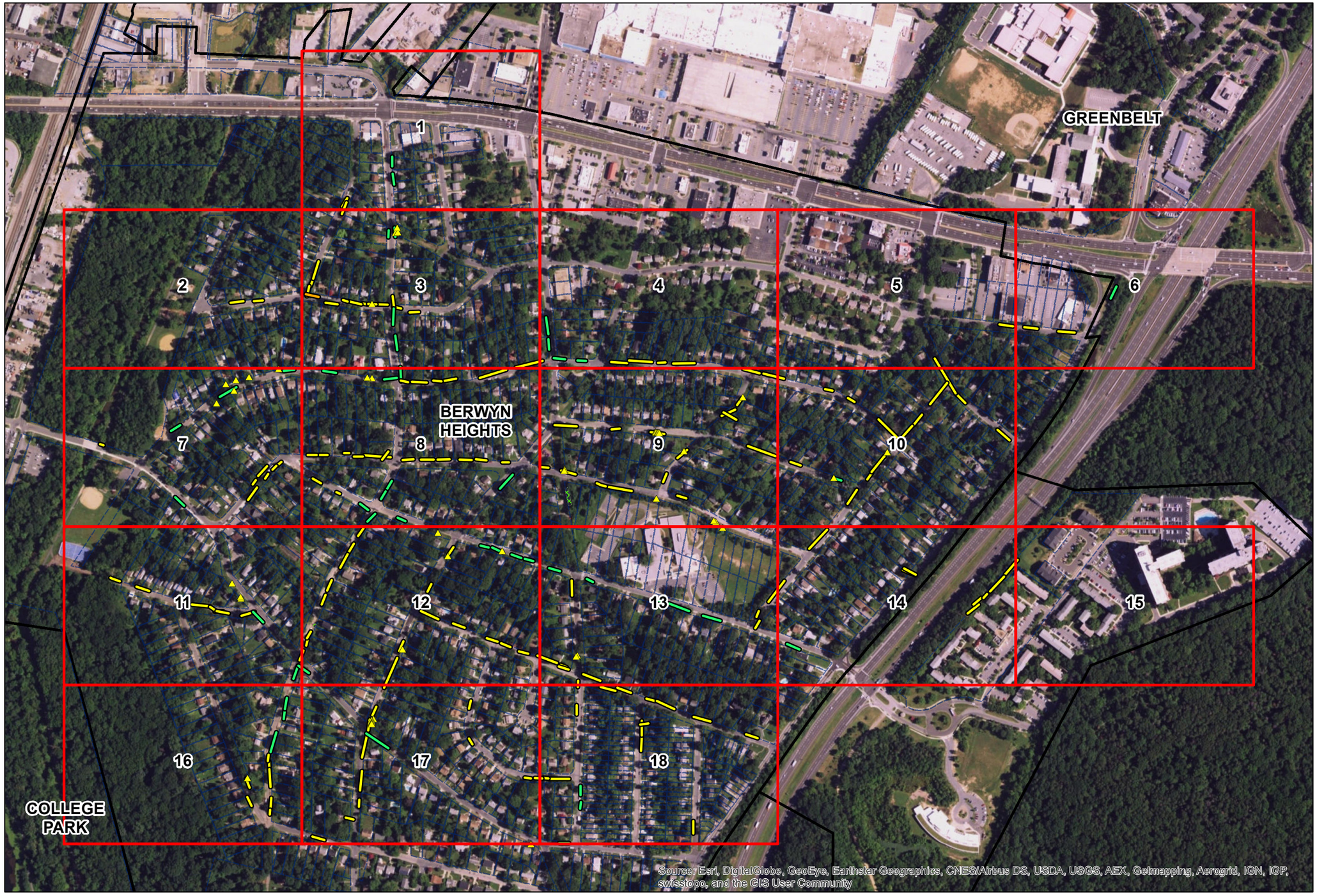

0 500 1,000 2,000
Feet

Completed by: JW
Date: 6/14/2016

DAVEY RESOURCE GROUP
A Division of The Davey Tree Expert Company

Pepco Holdings, Inc

Feeder ID: 14823 Berwyn Heights Municipal - PM

County: Prince George's
District: PEPCO - PG
Substation: Branchville, PG

Planner: TEH 330-274-1576
Planning Date: March 1-June 13, 2016

Layers in Map Extent

Work Layers:

Linear Trim
(2)
(2)

Parcels
(58)

Basemap Layers:

Road Centerlines (25)
Municipal Boundary MD (2)

Environmental Layers:

Map 01 of 18

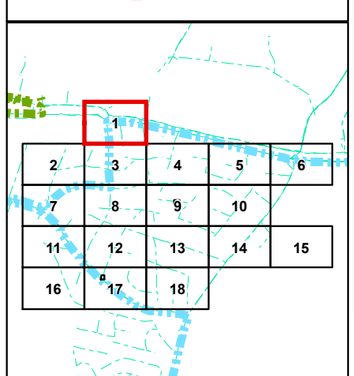

Map Completed by: JW
Date: 6/14/2016

0 125 250
Feet

DAVEY RESOURCE GROUP
A Division of The Davey Tree Expert Company

Pepco Holdings, Inc

Feeder ID: 14823 Berwyn Heights Municipal - PM

County: Prince George's
District: PEPCO - PG
Substation: Branchville, PG

Planner: TEH 330-274-1576
Planning Date: March 1-June 13, 2016

Layers in Map Extent

Work Layers:

Linear Trim
(1)

Linear Trim
(4)
(1)

Removals
(1)

Parcels
(56)

Basemap Layers:

Road Centerlines (8)
Streams (3)
Municipal Boundary MD (1)

Environmental Layers:

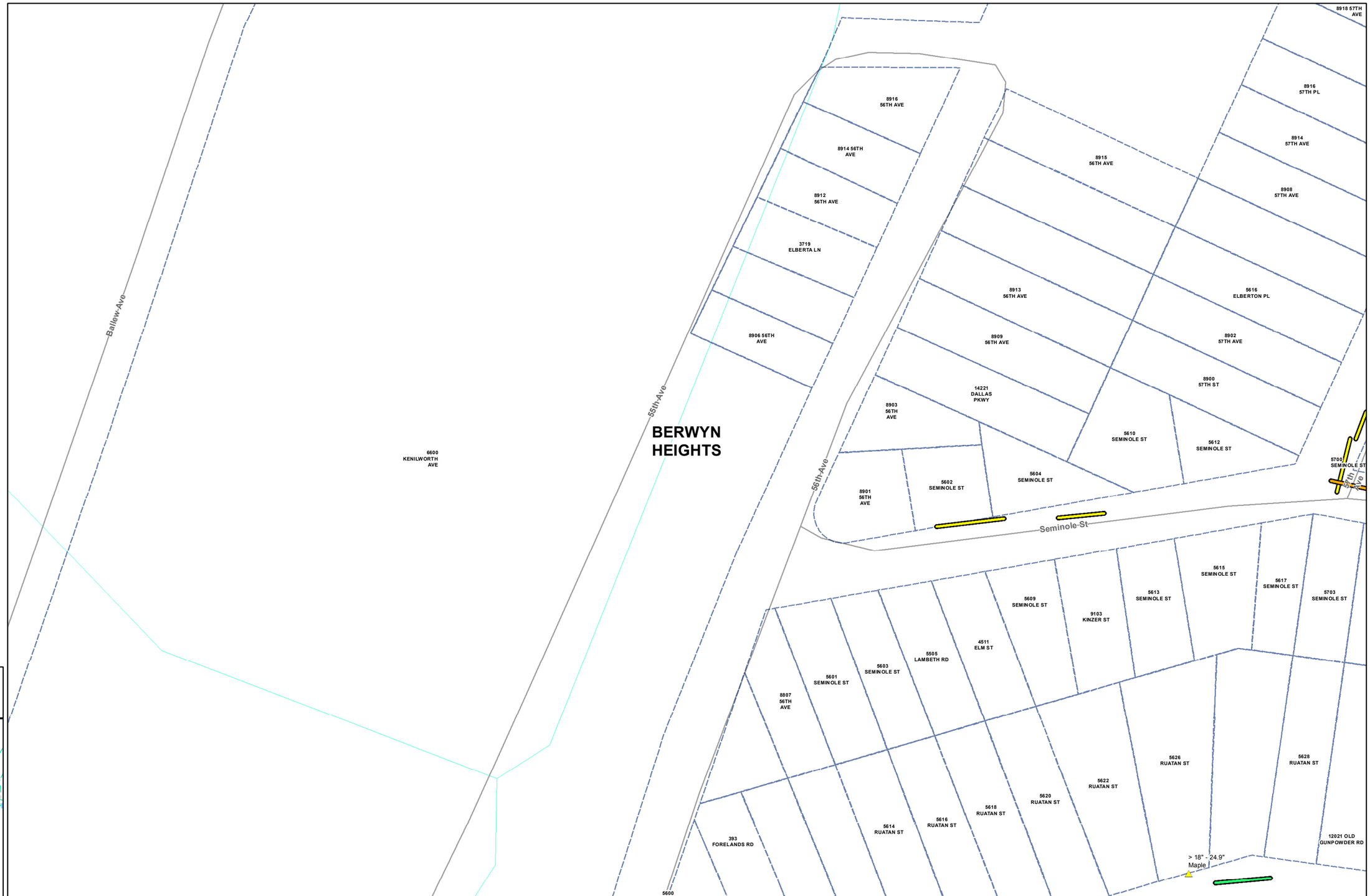

Map 02 of 18

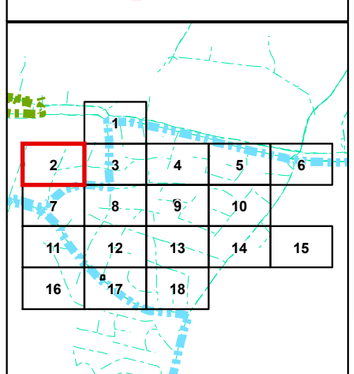

Map Completed by: JW
Date: 6/14/2016

0 125 250
Feet

DAVEY RESOURCE GROUP
A Division of The Davey Tree Expert Company

Pepco Holdings, Inc

Feeder ID: 14823 Berwyn Heights Municipal - PM

County: Prince George's
District: PEPCO - PG
Substation: Branchville, PG

Planner: TEH 330-274-1576
Planning Date: March 1-June 13, 2016

Layers in Map Extent

Work Layers:

Linear Trim (1)

Linear Trim (16)

(9)

Removals (4)

Parcels (107)

Basemap Layers:

Road Centerlines (13)

Municipal Boundary MD (1)

Environmental Layers:

Map 03 of 18

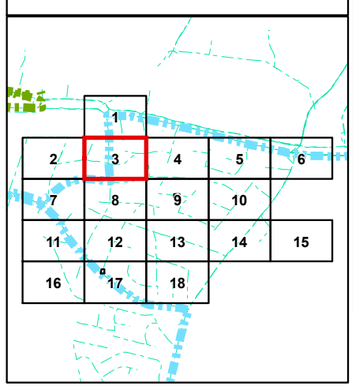

Map Completed by: JW
Date: 6/14/2016

0 125 250
Feet

DAVEY RESOURCE GROUP
A Division of The Davey Tree Expert Company

Pepco Holdings, Inc

Feeder ID: 14823 Berwyn Heights Municipal - PM

County: Prince George's
District: PEPCO - PG
Substation: Branchville, PG

Planner: TEH 330-274-1576
Planning Date: March 1-June 13, 2016

Layers in Map Extent

Work Layers:

Linear Trim
(7)
(4)

Parcels
(66)

Basemap Layers:

Road Centerlines (19)
Municipal Boundary MD (1)

Environmental Layers:

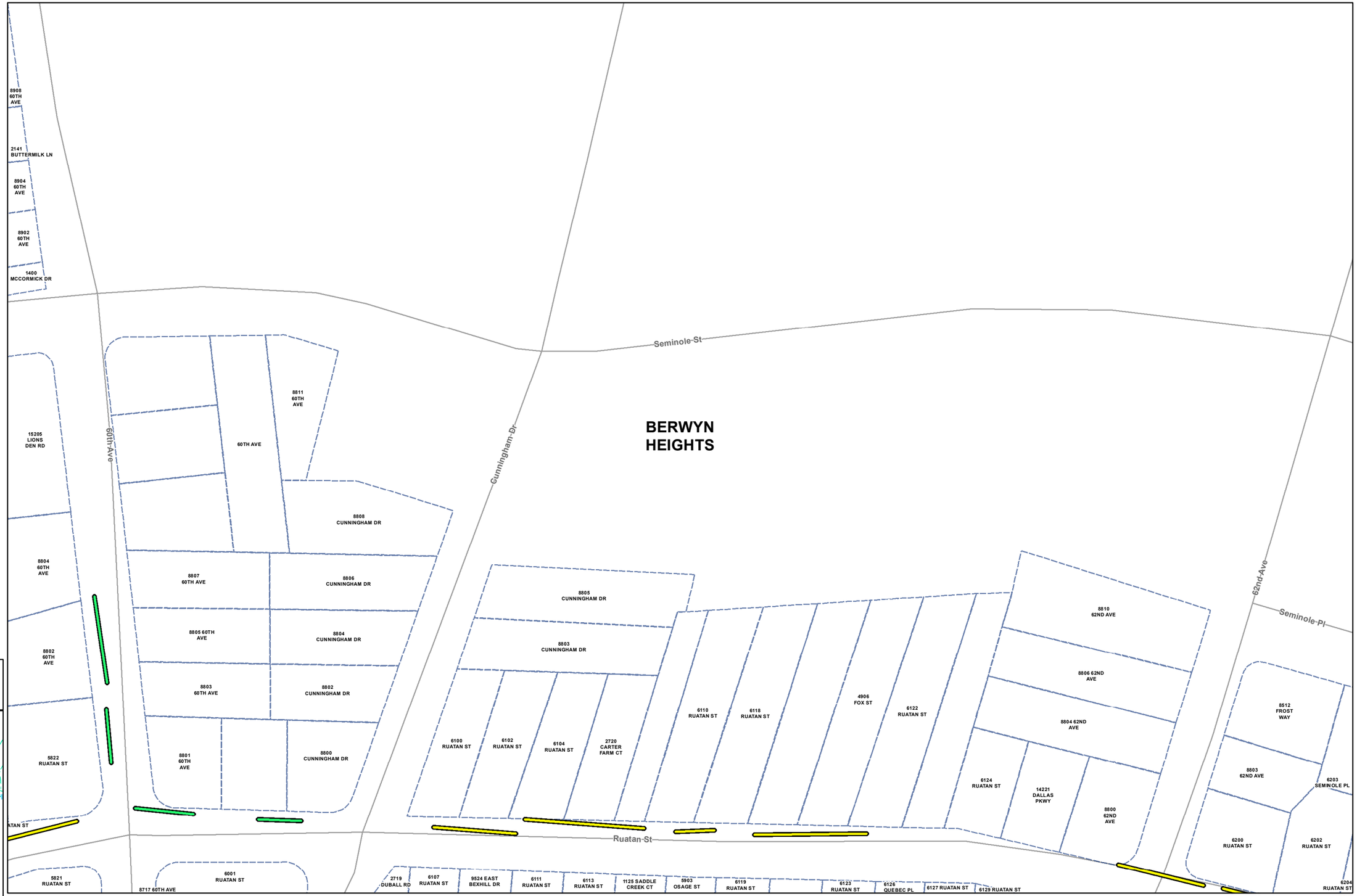

Map 04 of 18

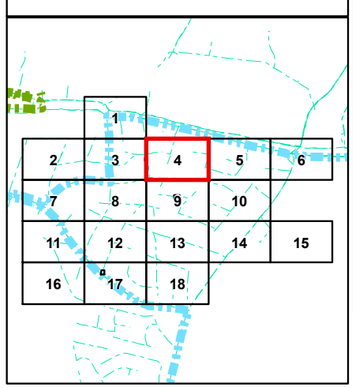

Map Completed by: JW
Date: 6/14/2016

0 125 250
Feet

DAVEY RESOURCE GROUP
A Division of The Davey Tree Expert Company

Pepco Holdings, Inc

Feeder ID: 14823 Berwyn Heights Municipal - PM

County: Prince George's
District: PEPCO - PG
Substation: Branchville, PG

Planner: TEH 330-274-1576
Planning Date: March 1-June 13, 2016

Layers in Map Extent

Work Layers:

Linear Trim
(4)

Parcels
(48)

Basemap Layers:

Road Centerlines (20)
Municipal Boundary MD (2)

Environmental Layers:

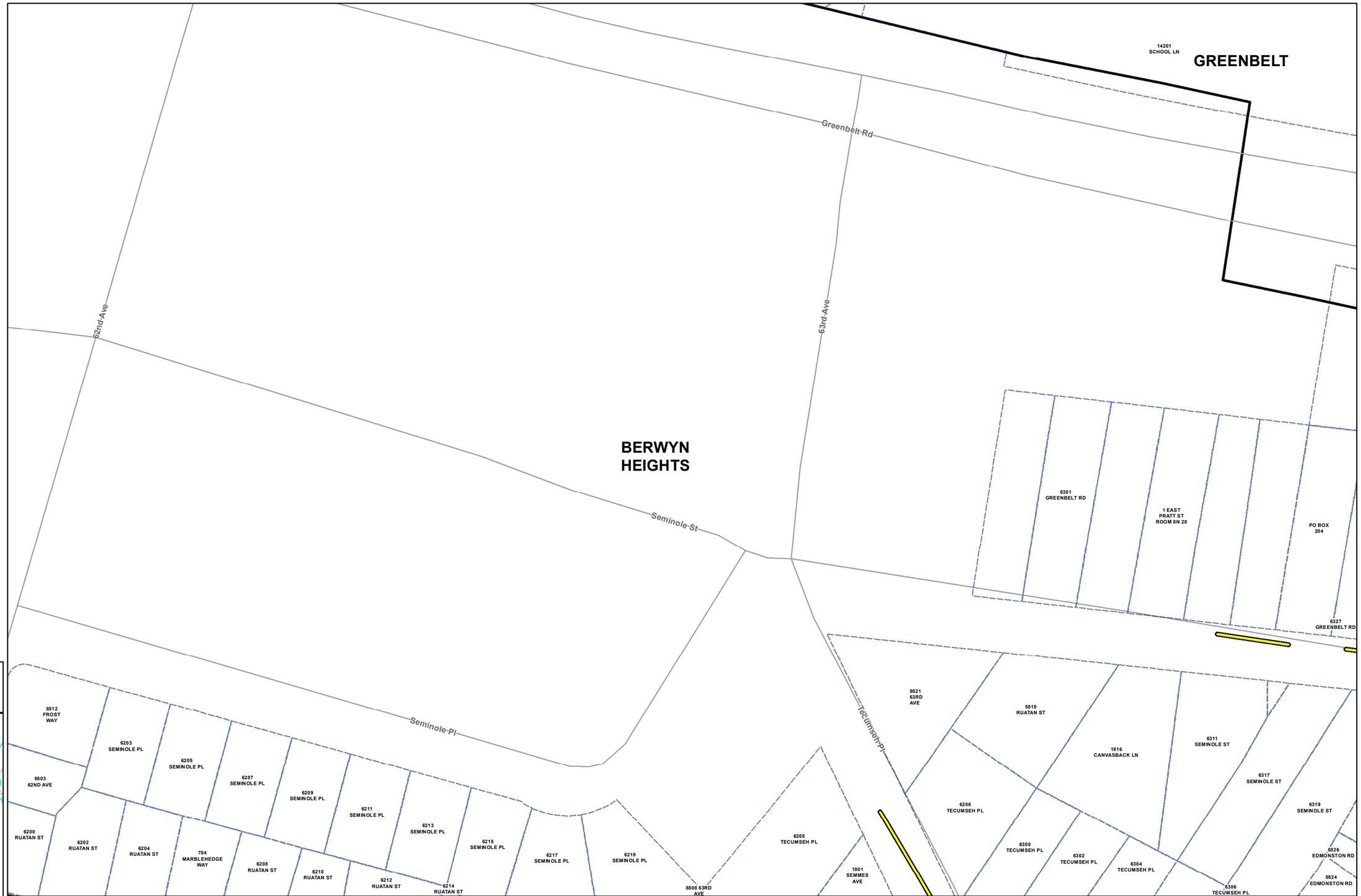

Map 05 of 18

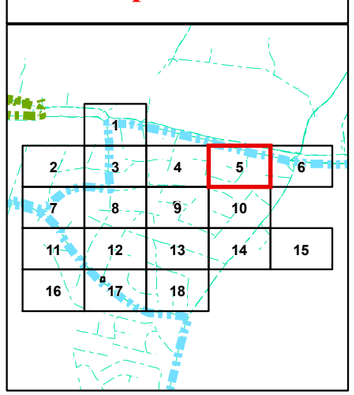

Map Completed by: JW
Date: 6/14/2016

0 125 250
Feet

DAVEY RESOURCE GROUP
A Division of The Davey Tree Expert Company

Pepco Holdings, Inc

Feeder ID: 14823 Berwyn Heights Municipal - PM

County: Prince George's
District: PEPCO - PG
Substation: Branchville, PG

Planner: TEH 330-274-1576
Planning Date: March 1-June 13, 2016

Layers in Map Extent

Work Layers:

Linear Trim
(3)
(1)

Parcels
(29)

Basemap Layers:

Road Centerlines (51)
Municipal Boundary MD (2)

Environmental Layers:

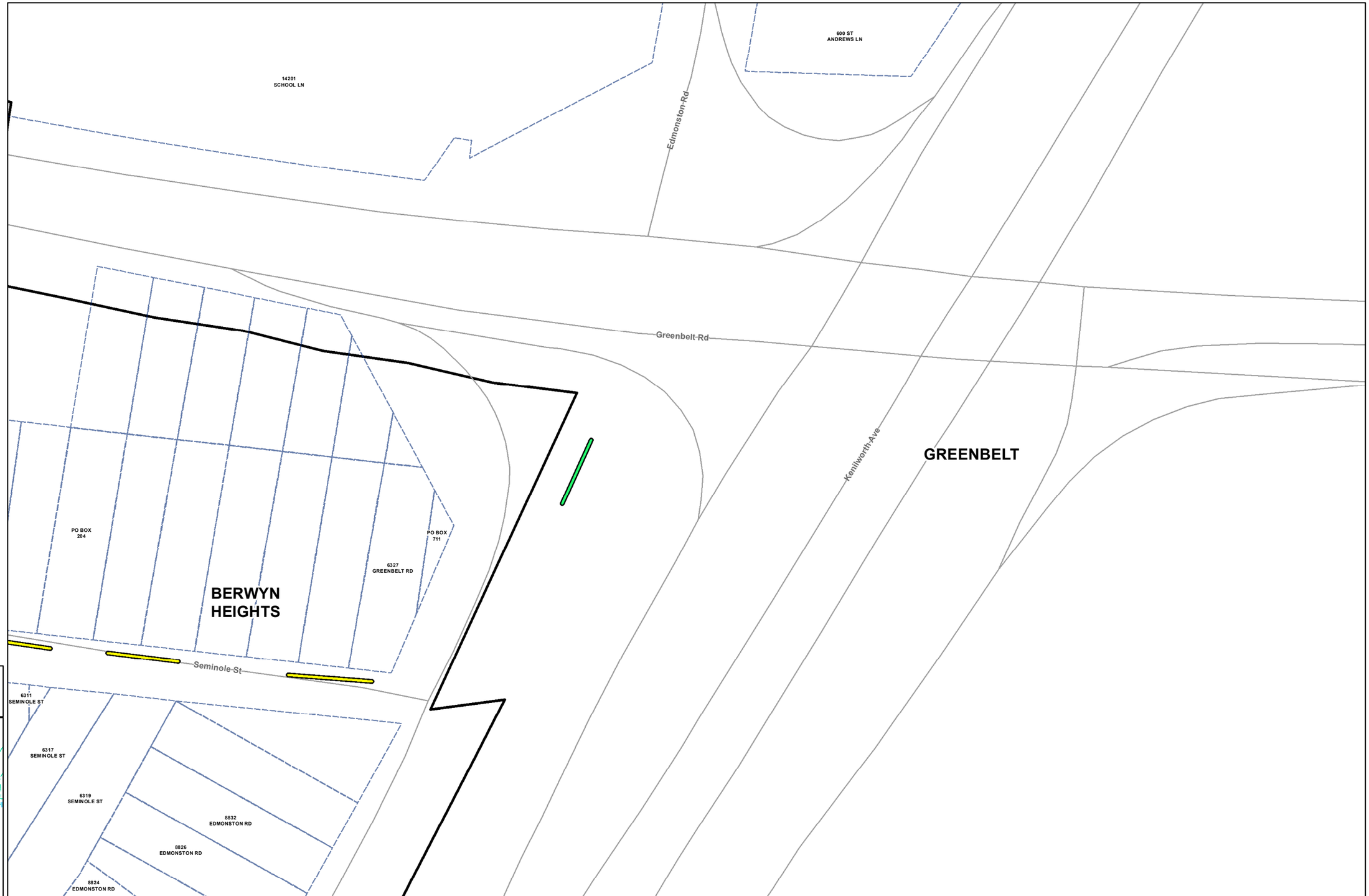

Map 06 of 18

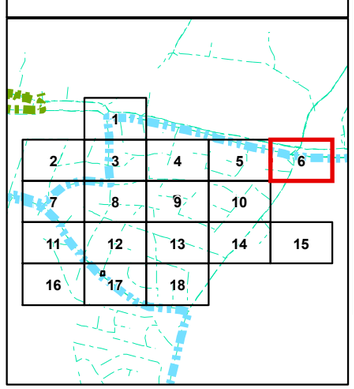

Map Completed by: JW
Date: 6/14/2016

0 125 250
Feet

DAVEY RESOURCE GROUP
A Division of The Davey Tree Expert Company

Pepco Holdings, Inc

Feeder ID: 14823 Berwyn Heights Municipal - PM

County: Prince George's
District: PEPCO - PG
Substation: Branchville, PG

Planner: TEH 330-274-1576
Planning Date: March 1-June 13, 2016

Layers in Map Extent

Work Layers:

Linear Trim
(8)
(4)

Removals
(6)

Parcels
(82)

Basemap Layers:

Road Centerlines (14)
Streams (1)
Municipal Boundary MD (1)

Environmental Layers:

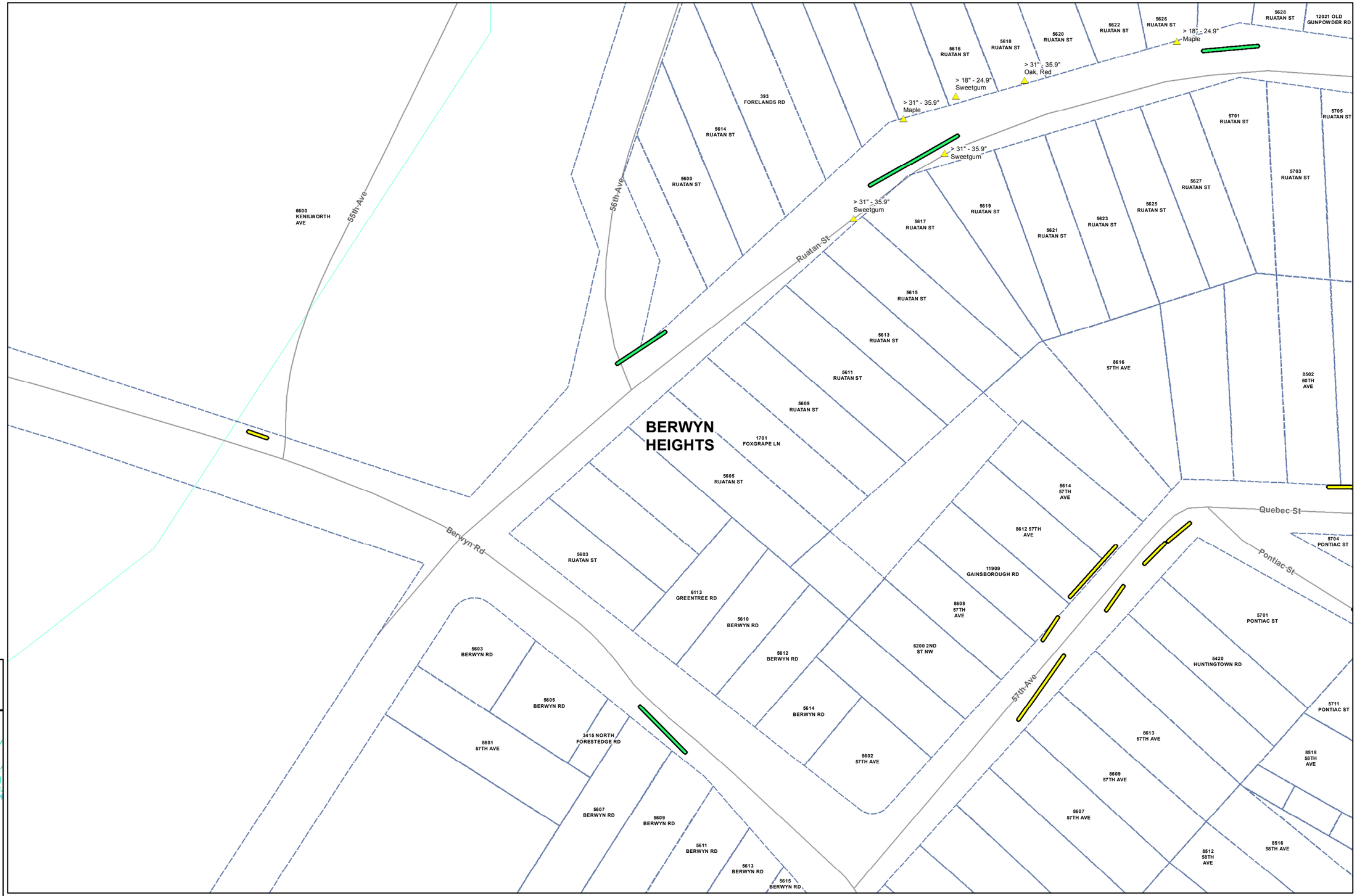

Map 07 of 18

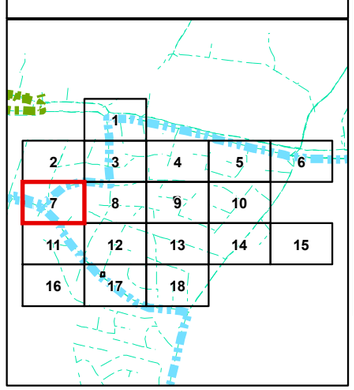

Map Completed by: JW
Date: 6/14/2016

0 125 250
Feet

DAVEY RESOURCE GROUP
A Division of The Davey Tree Expert Company

Pepco Holdings, Inc

Feeder ID: 14823 Berwyn Heights Municipal - PM

County: Prince George's
District: PEPCO - PG
Substation: Branchville, PG

Planner: TEH 330-274-1576
Planning Date: March 1-June 13, 2016

Layers in Map Extent

Work Layers:

Linear Trim
(22)
(10)

Removals
(3)

Parcels
(130)

Basemap Layers:

Road Centerlines (13)
Municipal Boundary MD (1)

Environmental Layers:

Map 08 of 18

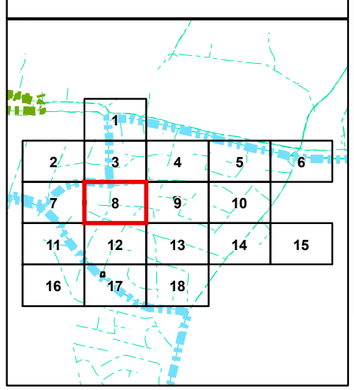

Map Completed by: JW
Date: 6/14/2016

0 125 250
Feet

DAVEY RESOURCE GROUP
A Division of The Davey Tree Expert Company

Pepco Holdings, Inc

Feeder ID: 14823 Berwyn Heights Municipal - PM

County: Prince George's
District: PEPCO - PG
Substation: Branchville, PG

Planner: TEH 330-274-1576
Planning Date: March 1-June 13, 2016

Layers in Map Extent

Work Layers:

Brush (5)
Linear Trim (21)
Removals (14)
Parcels (129)

Basemap Layers:

Road Centerlines (18)
Municipal Boundary MD (1)

Environmental Layers:

Map 09 of 18

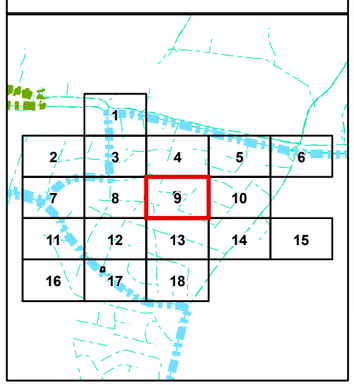

Map Completed by: JW
Date: 6/14/2016

0 125 250
Feet

DAVEY RESOURCE GROUP
A Division of The Davey Tree Expert Company

Pepco Holdings, Inc

Feeder ID: 14823 Berwyn Heights Municipal - PM

County: Prince George's
District: PEPCO - PG
Substation: Branchville, PG

Planner: TEH 330-274-1576
Planning Date: March 1-June 13, 2016

Layers in Map Extent

Work Layers:

Brush
(1)

Linear Trim
(1)

Removals
(6)

Parcels
(6)

Basemap Layers:

Road Centerlines (1)
Municipal Boundary MD (1)

Environmental Layers:

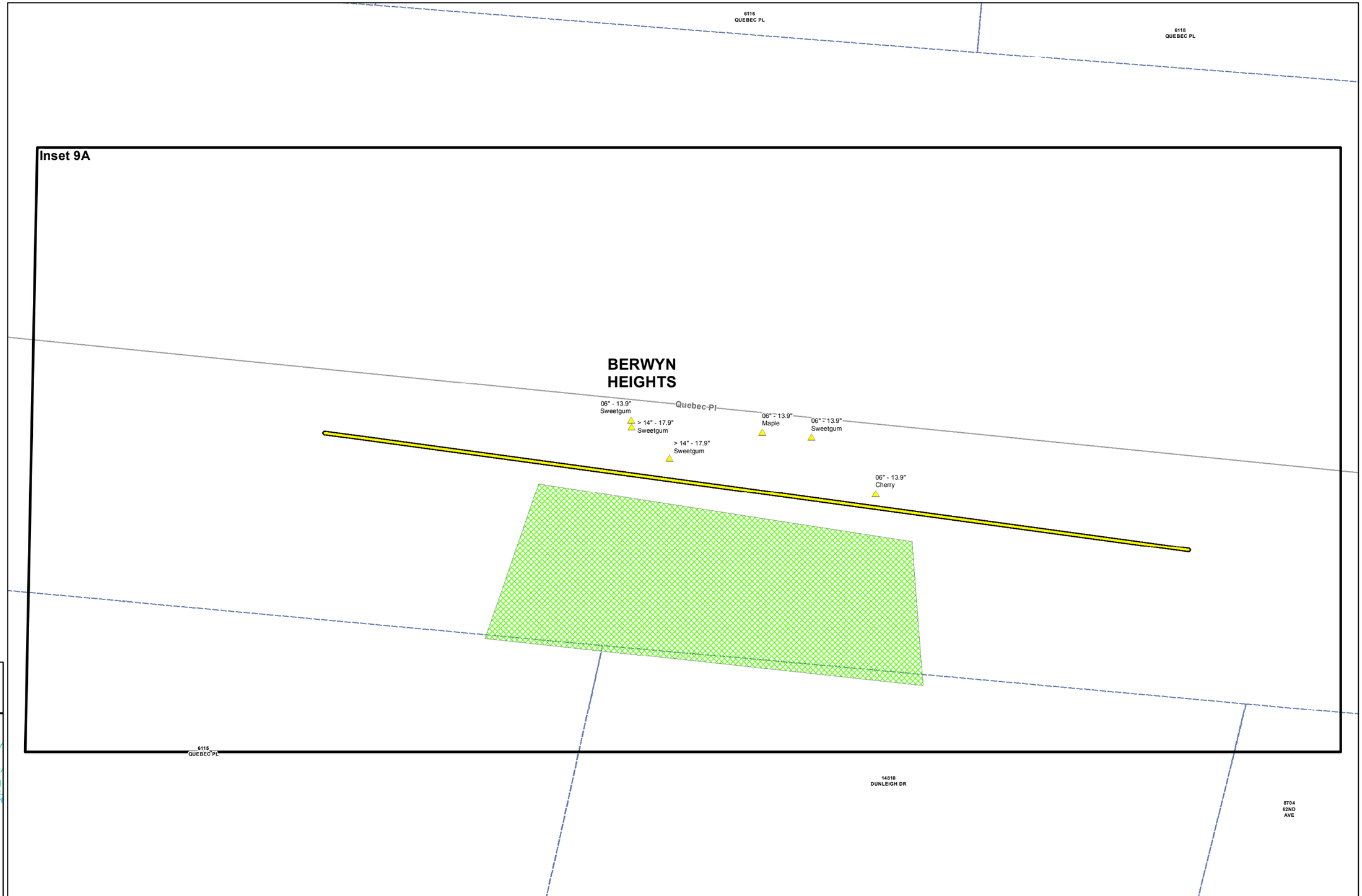

Map 09A of 18

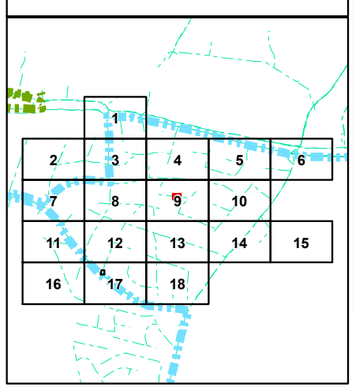

Map Completed by: JW
Date: 6/14/2016

0 10 20
Feet

DAVEY RESOURCE GROUP
A Division of The Davey Tree Expert Company

Pepco Holdings, Inc

Feeder ID: 14823 Berwyn Heights Municipal - PM

County: Prince George's
District: PEPCO - PG
Substation: Branchville, PG

Planner: TEH 330-274-1576
Planning Date: March 1-June 13, 2016

Layers in Map Extent

Work Layers:

Linear Trim
(16)
(1)

Removals
(2)

Parcels
(121)

Basemap Layers:

Road Centerlines (13)
Municipal Boundary MD (2)

Environmental Layers:

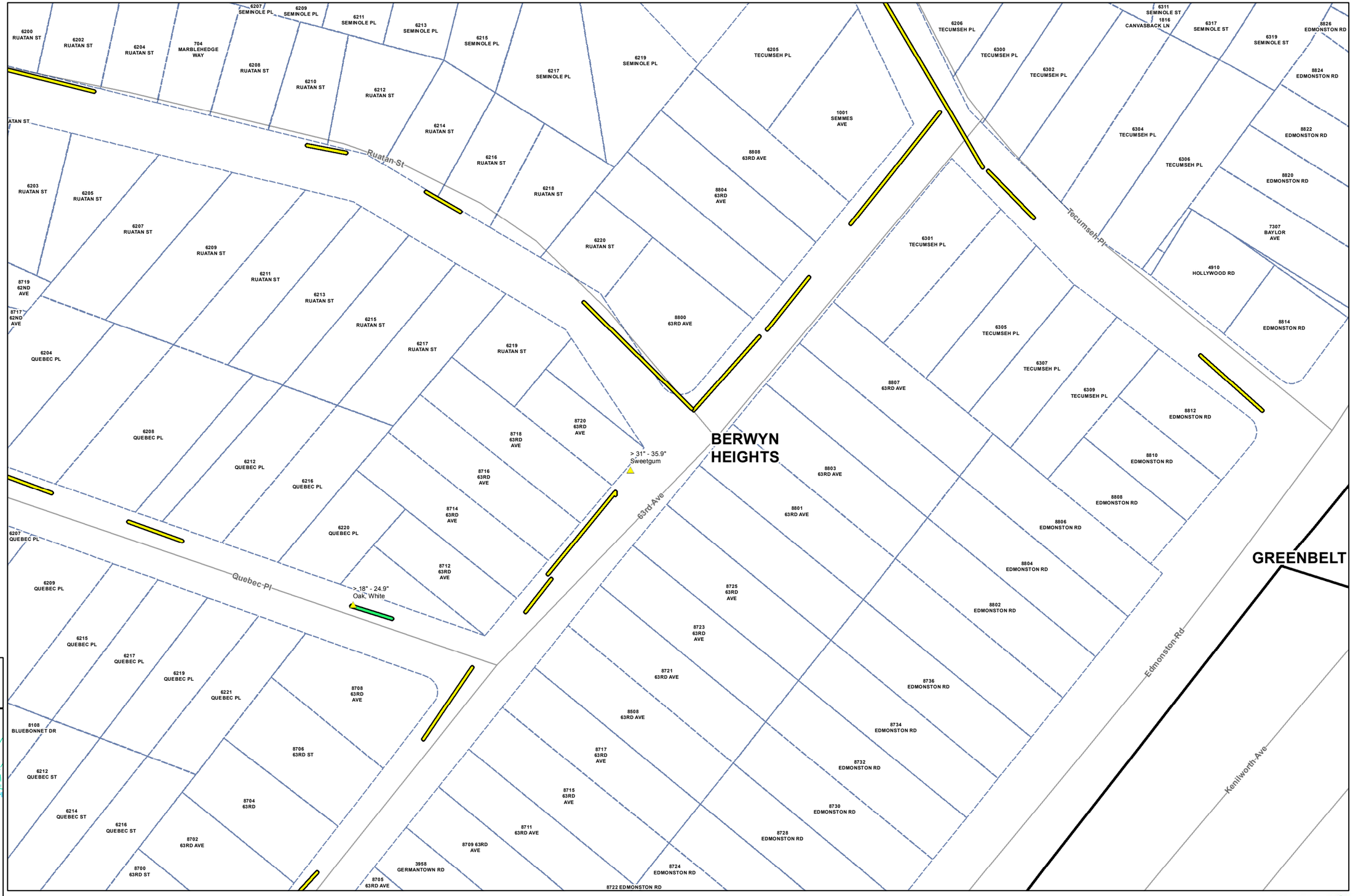

Map 10 of 18

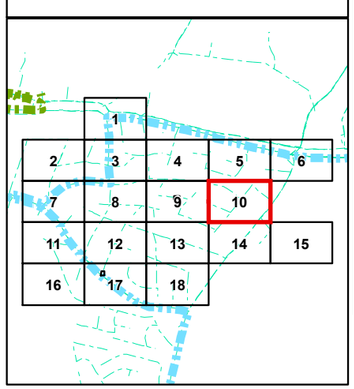

Map Completed by: JW
Date: 6/14/2016

0 125 250
Feet

DAVEY RESOURCE GROUP
A Division of The Davey Tree Expert Company

Pepco Holdings, Inc

Feeder ID: 14823 Berwyn Heights Municipal - PM

County: Prince George's
District: PEPCO - PG
Substation: Branchville, PG

Planner: TEH 330-274-1576
Planning Date: March 1-June 13, 2016

Layers in Map Extent

Work Layers:

Brush
(1)

Linear Trim
(11)
(3)

Removals
(3)

Parcels
(80)

Basemap Layers:

Road Centerlines (10)
Municipal Boundary MD (2)

Environmental Layers:

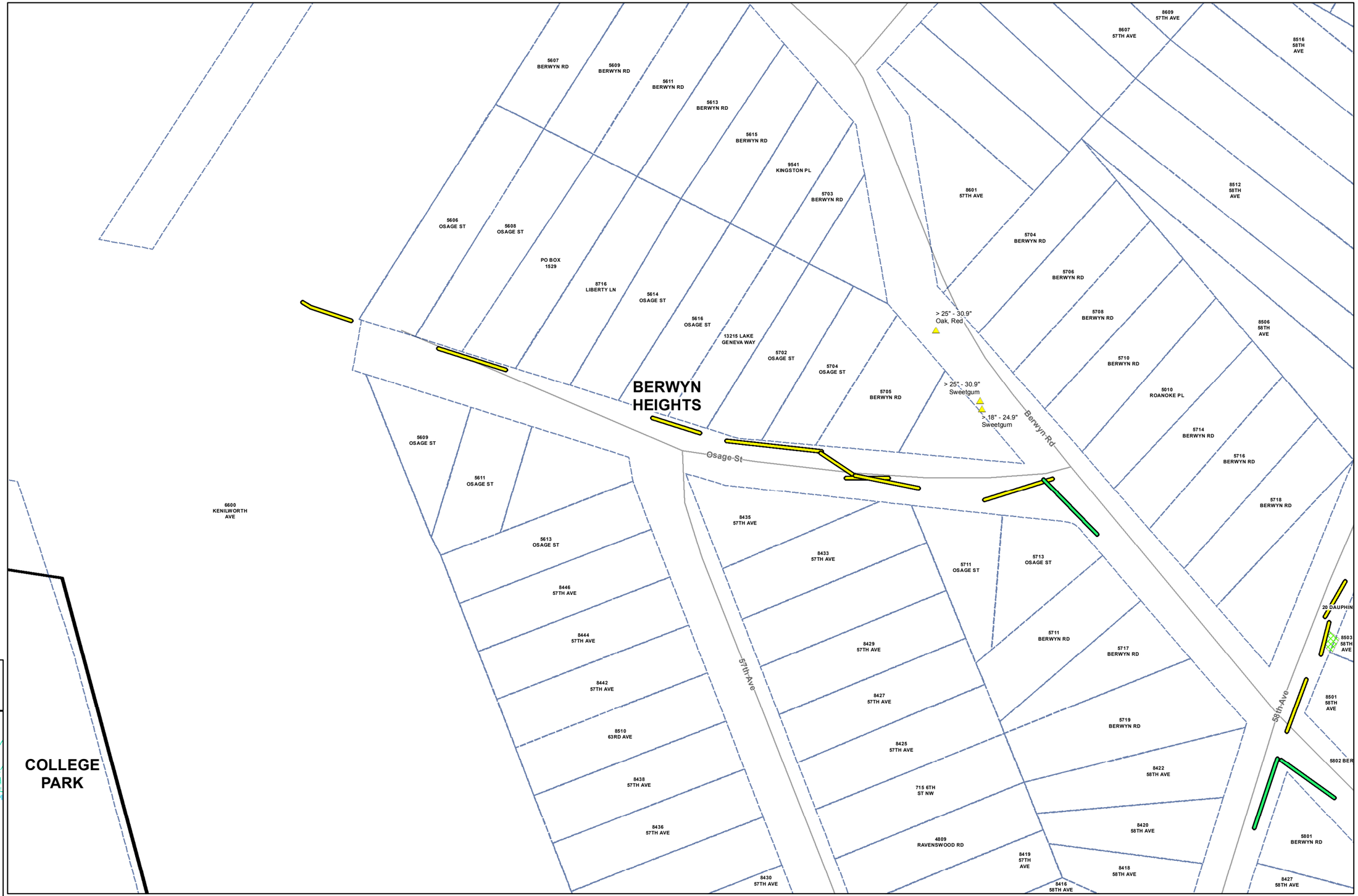

Map 11 of 18

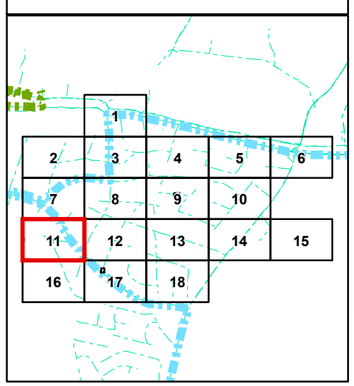

Map Completed by: JW
Date: 6/14/2016

0 125 250
Feet

DAVEY RESOURCE GROUP
A Division of The Davey Tree Expert Company

Pepco Holdings, Inc

Feeder ID: 14823 Berwyn Heights Municipal - PM

County: Prince George's
District: PEPCO - PG
Substation: Branchville, PG

Planner: TEH 330-274-1576
Planning Date: March 1-June 13, 2016

Layers in Map Extent

Work Layers:

Brush
(3)

Linear Trim
(18)
(9)

Removals
(4)

Parcels
(128)

Basemap Layers:

Road Centerlines (14)
Municipal Boundary MD (1)

Environmental Layers:

Map 12 of 18

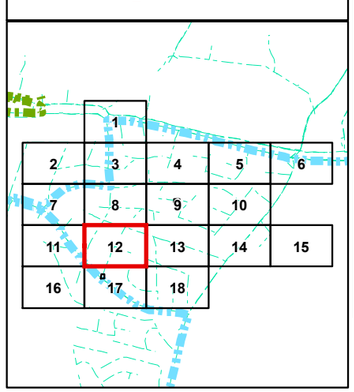

Map Completed by: JW
Date: 6/14/2016

0 125 250
Feet

DAVEY RESOURCE GROUP
A Division of The Davey Tree Expert Company

Pepco Holdings, Inc

Feeder ID: 14823 Berwyn Heights Municipal - PM

County: Prince George's
District: PEPCO - PG
Substation: Branchville, PG

Planner: TEH 330-274-1576
Planning Date: March 1-June 13, 2016

Layers in Map Extent

Work Layers:

Brush
(1)

Linear Trim
(11)
(7)

Removals
(5)

Parcels
(125)

Basemap Layers:

Road Centerlines (12)
Municipal Boundary MD (1)

Environmental Layers:

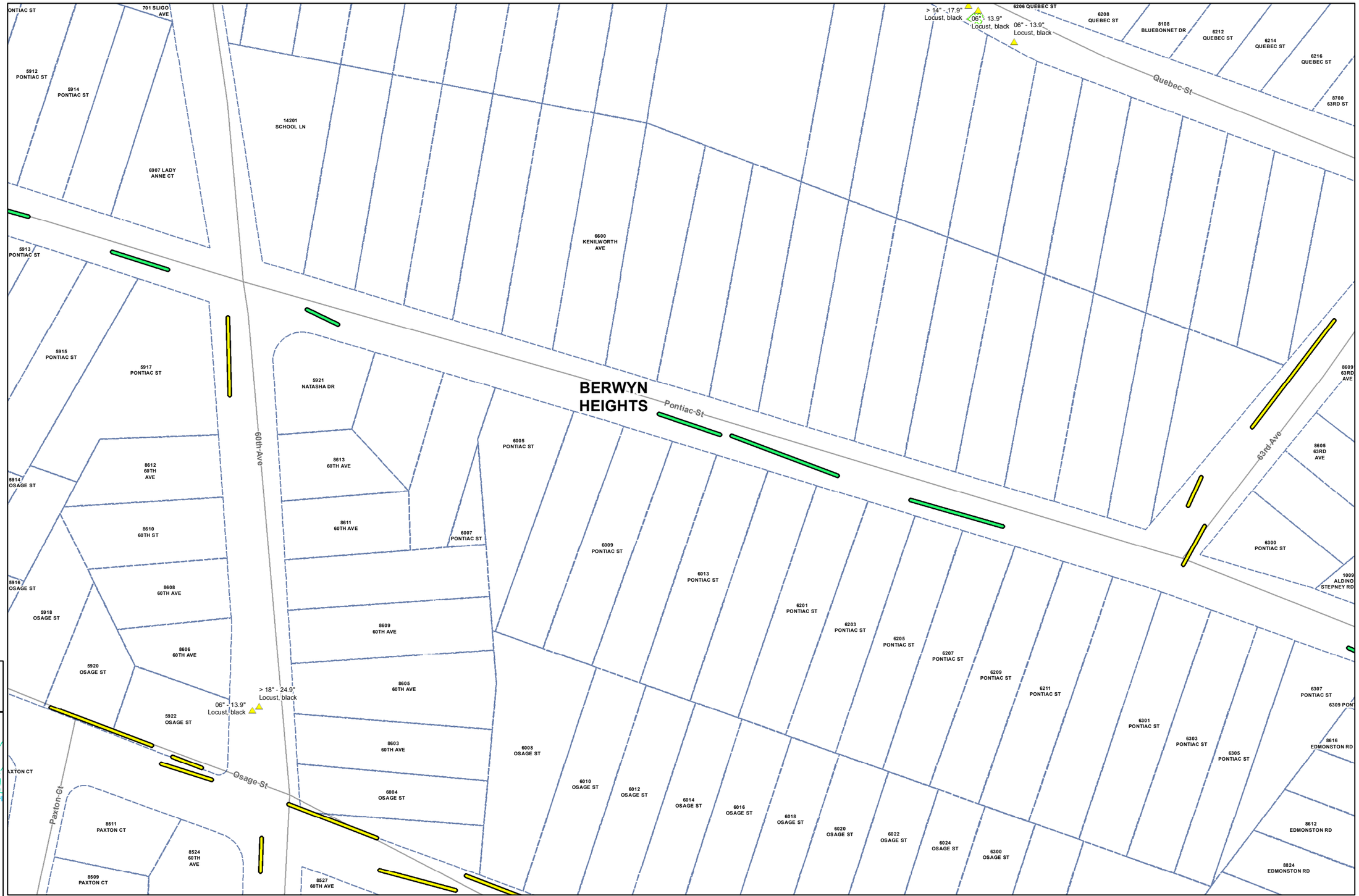

Map 13 of 18

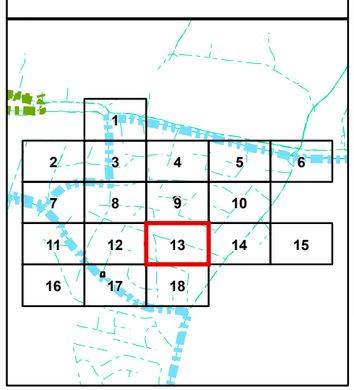

Map Completed by: JW
Date: 6/14/2016

0 125 250
Feet

DAVEY RESOURCE GROUP
A Division of The Davey Tree Expert Company

Pepco Holdings, Inc

Feeder ID: 14823 Berwyn Heights Municipal - PM

County: Prince George's
District: PEPCO - PG
Substation: Branchville, PG

Planner: TEH 330-274-1576
Planning Date: March 1-June 13, 2016

Layers in Map Extent

Work Layers:

Linear Trim
(9)
(1)

Parcels
(59)

Basemap Layers:

Road Centerlines (28)
Municipal Boundary MD (1)

Environmental Layers:

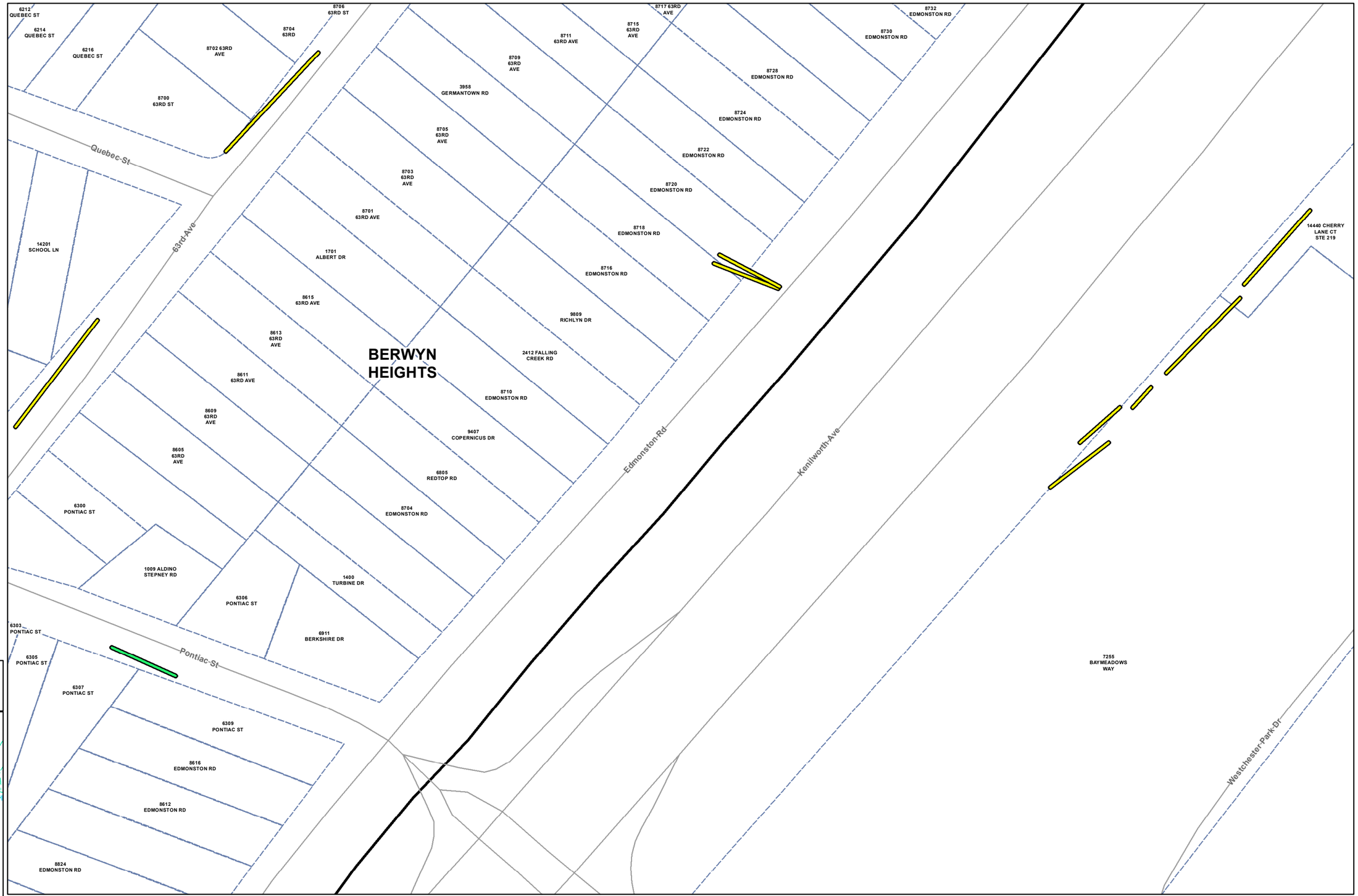

Map 14 of 18

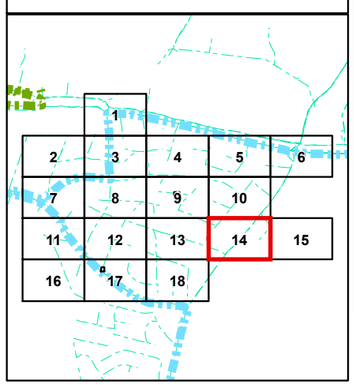

Map Completed by: JW
Date: 6/14/2016

0 125 250
Feet

DAVEY RESOURCE GROUP
A Division of The Davey Tree Expert Company

Pepco Holdings, Inc

Feeder ID: 14823 Berwyn Heights Municipal - PM

County: Prince George's
District: PEPCO - PG
Substation: Branchville, PG

Planner: TEH 330-274-1576
Planning Date: March 1-June 13, 2016

Layers in Map Extent

Work Layers:

Linear Trim
(1)

Parcels
(4)

Basemap Layers:

Road Centerlines (16)
Municipal Boundary MD (1)

Environmental Layers:

Map 15 of 18

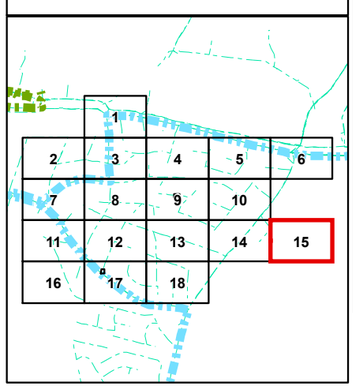

Map Completed by: JW
Date: 6/14/2016

0 125 250
Feet

DAVEY RESOURCE GROUP
A Division of The Davey Tree Expert Company

Pepco Holdings, Inc

Feeder ID: 14823 Berwyn Heights Municipal - PM

County: Prince George's
District: PEPCO - PG
Substation: Branchville, PG

Planner: TEH 330-274-1576
Planning Date: March 1-June 13, 2016

Layers in Map Extent

Work Layers:

Linear Trim
(8)
(4)

Removals
(2)

Parcels
(61)

Basemap Layers:

Road Centerlines (4)
Streams (1)
Municipal Boundary MD (2)

Environmental Layers:

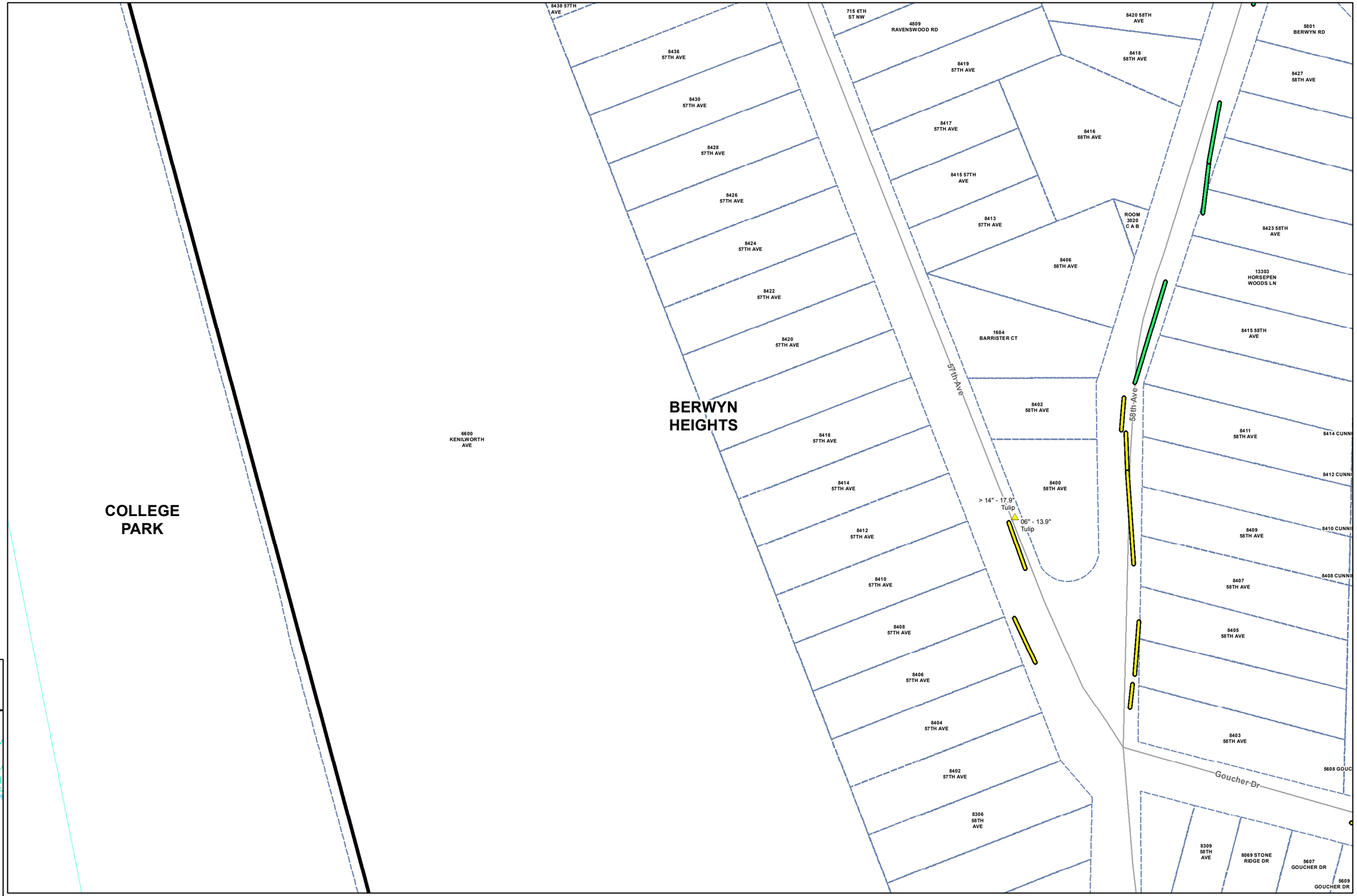

Map 16 of 18

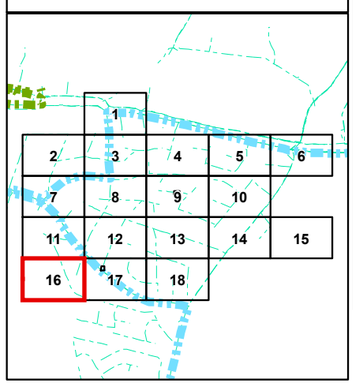

Map Completed by: JW
Date: 6/14/2016

0 125 250
Feet

DAVEY RESOURCE GROUP
A Division of The Davey Tree Expert Company

Pepco Holdings, Inc

Feeder ID: 14823 Berwyn Heights Municipal - PM

County: Prince George's
District: PEPCO - PG
Substation: Branchville, PG

Planner: TEH 330-274-1576
Planning Date: March 1-June 13, 2016

Layers in Map Extent

Work Layers:

Linear Trim
- (14)
- (2)

Removals
- (6)

Parcels
- (133)

Basemap Layers:

- Road Centerlines (11)
- Municipal Boundary MD (1)

Environmental Layers:

Map 17 of 18

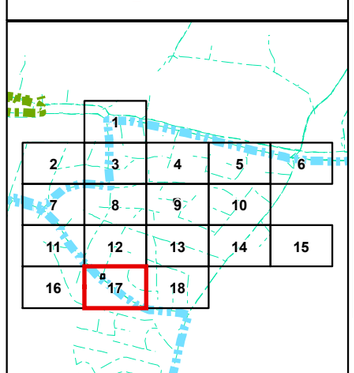

Map Completed by: JW
Date: 6/14/2016

0 125 250
Feet

DAVEY RESOURCE GROUP
A Division of The Davey Tree Expert Company

Pepco Holdings, Inc

Feeder ID: 14823 Berwyn Heights Municipal - PM

County: Prince George's
District: PEPCO - PG
Substation: Branchville, PG

Planner: TEH 330-274-1576
Planning Date: March 1-June 13, 2016

Layers in Map Extent

Work Layers:

Linear Trim
(2)

Removals
(5)

Parcels
(3)

Basemap Layers:

Road Centerlines (4)
Municipal Boundary MD (1)

Environmental Layers:

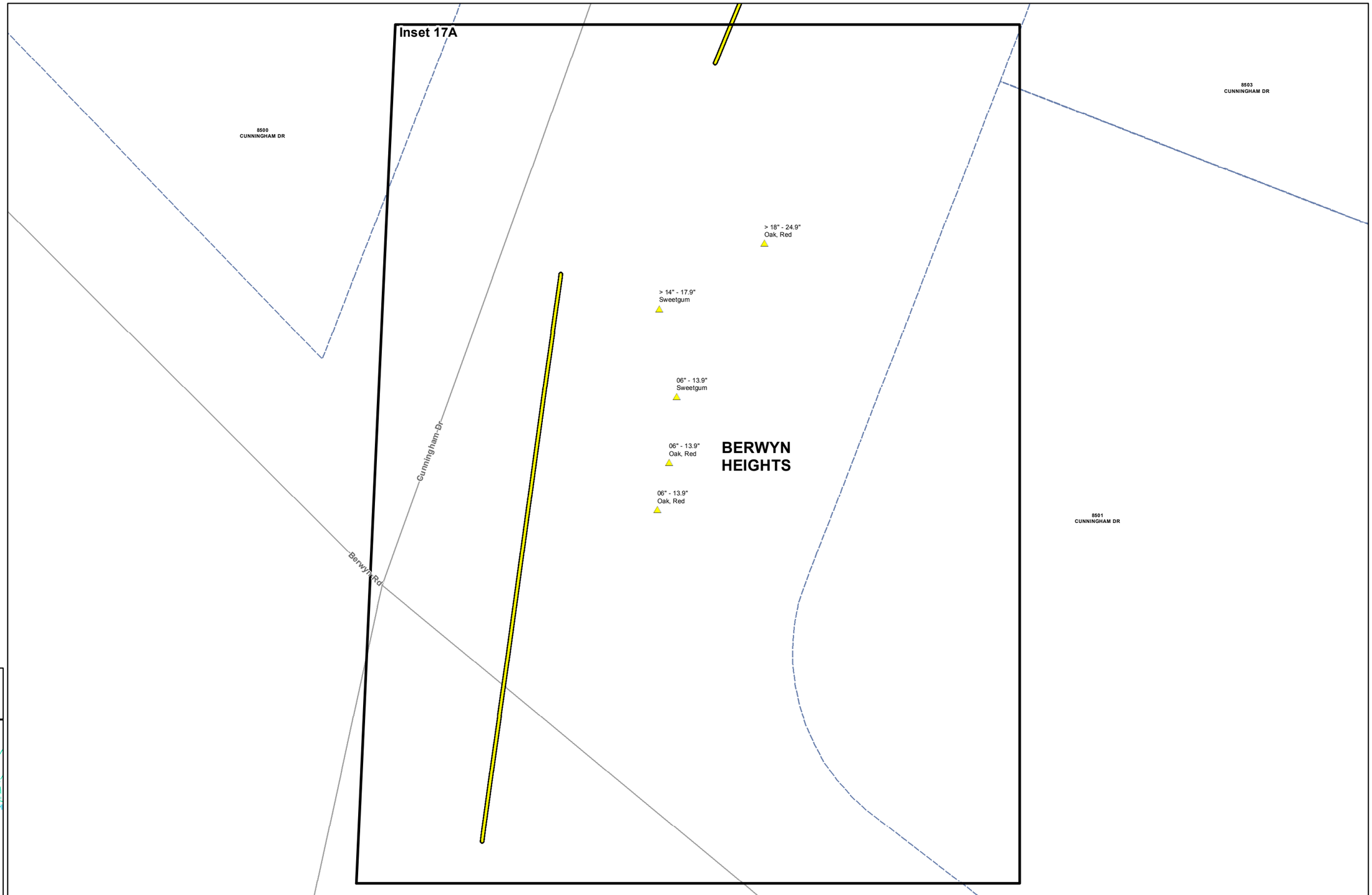

Map 17A of 18

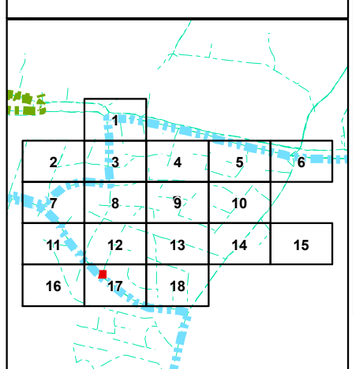

Map Completed by: JW
Date: 6/14/2016

0 10 20
Feet

DAVEY RESOURCE GROUP
A Division of The Davey Tree Expert Company

Pepco Holdings, Inc

Feeder ID: 14823 Berwyn Heights Municipal - PM

County: Prince George's
District: PEPCO - PG
Substation: Branchville, PG

Planner: TEH 330-274-1576
Planning Date: March 1-June 13, 2016

Layers in Map Extent

Work Layers:

Linear Trim
(17)
(3)

Removals
(1)

Parcels
(200)

Basemap Layers:

Road Centerlines (17)
Municipal Boundary MD (2)

Environmental Layers:

Map 18 of 18

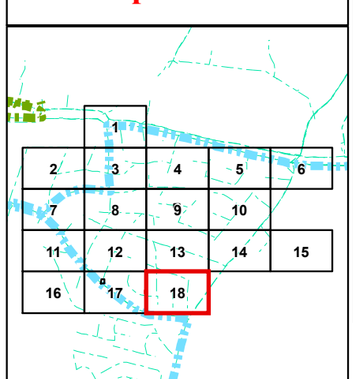

Map Completed by: JW
Date: 6/14/2016

0 125 250
Feet

DAVEY RESOURCE GROUP
A Division of The Davey Tree Expert Company