Pepco Holdings, Inc

Street Overview Map
Feeder ID: 14823 Municipal

County: Prince George's, MD
District: PEPCO - PG
Substation: Branchville, PG

Planner: TEH 330-274-1576
Planning Date: Mar 1-July 28, 2016

Work Layers

Removals
(44)

Linear Trim
(1)

Linear Trim
(148)
(54)

Brush
(8)

Parcels
(1,204)

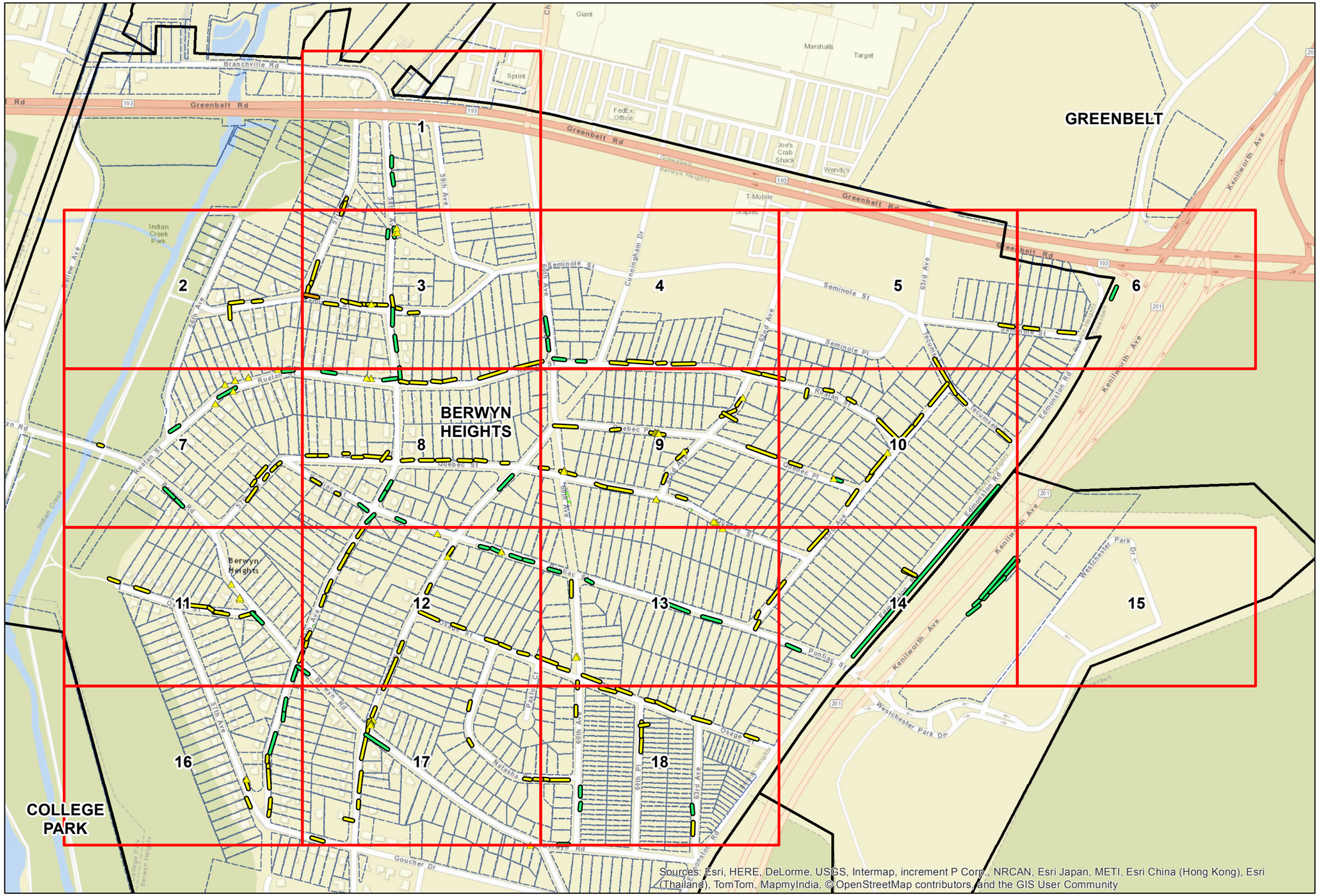

0 500 1,000 2,000
Feet

Completed by: JW
Date: 7/29/2016

DAVEY RESOURCE GROUP
A Division of The Davey Tree Expert Company

Pepco Holdings, Inc

Image Overview Map
Feeder ID: 14823 Municipal

County: Prince George's, MD
District: PEPCO - PG
Substation: Branchville, PG

Planner: TEH 330-274-1576
Planning Date: Mar 1-July 28, 2016

Work Layers

Removals
(44)

Linear Trim
(1)

Linear Trim
(148)
(54)

Brush
(8)

Parcels
(1,204)

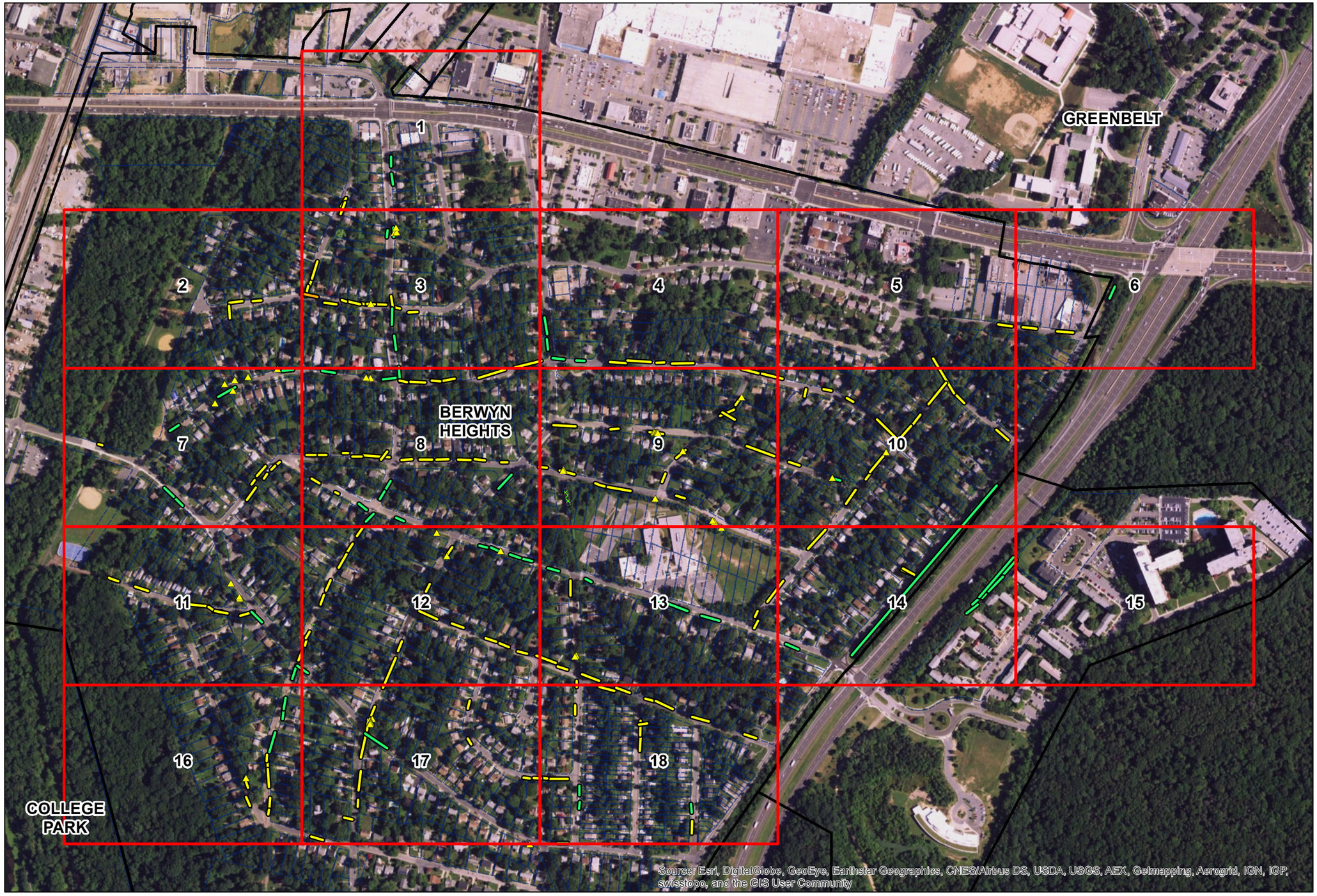

0 500 1,000 2,000
Feet

Completed by: JW
Date: 7/29/2016

DAVEY RESOURCE GROUP
A Division of The Davey Tree Expert Company

Pepco Holdings, Inc

Feeder ID: 14823 Municipal

County: Prince George's, MD
District: PEPCO - PG
Substation: Branchville, PG

Planner: TEH 330-274-1576
Planning Date: Mar 1-July 28, 2016

Layers in Map Extent

Work Layers:

Linear Trim
(2)
(2)

Parcels
(58)

Basemap Layers:

Road Centerlines (25)
Municipal Boundary MD (2)

Environmental Layers:

Map 1 of 18

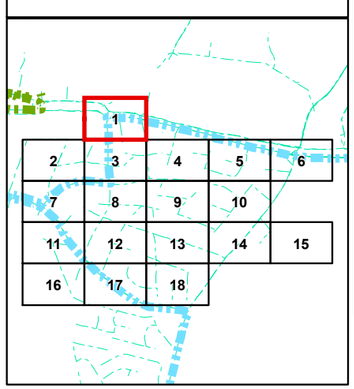

Map Completed by: JW
Date: 7/29/2016

0 125 250
Feet

DAVEY RESOURCE GROUP
A Division of The Davey Tree Expert Company

Pepco Holdings, Inc

Feeder ID: 14823 Municipal

County: Prince George's, MD
District: PEPCO - PG
Substation: Branchville, PG

Planner: TEH 330-274-1576
Planning Date: Mar 1-July 28, 2016

Layers in Map Extent

Work Layers:

Linear Trim
(1)

Linear Trim
(6)
(1)

Removals
(1)

Parcels
(57)

Basemap Layers:

Road Centerlines (8)
Streams (3)
Municipal Boundary MD (1)

Environmental Layers:

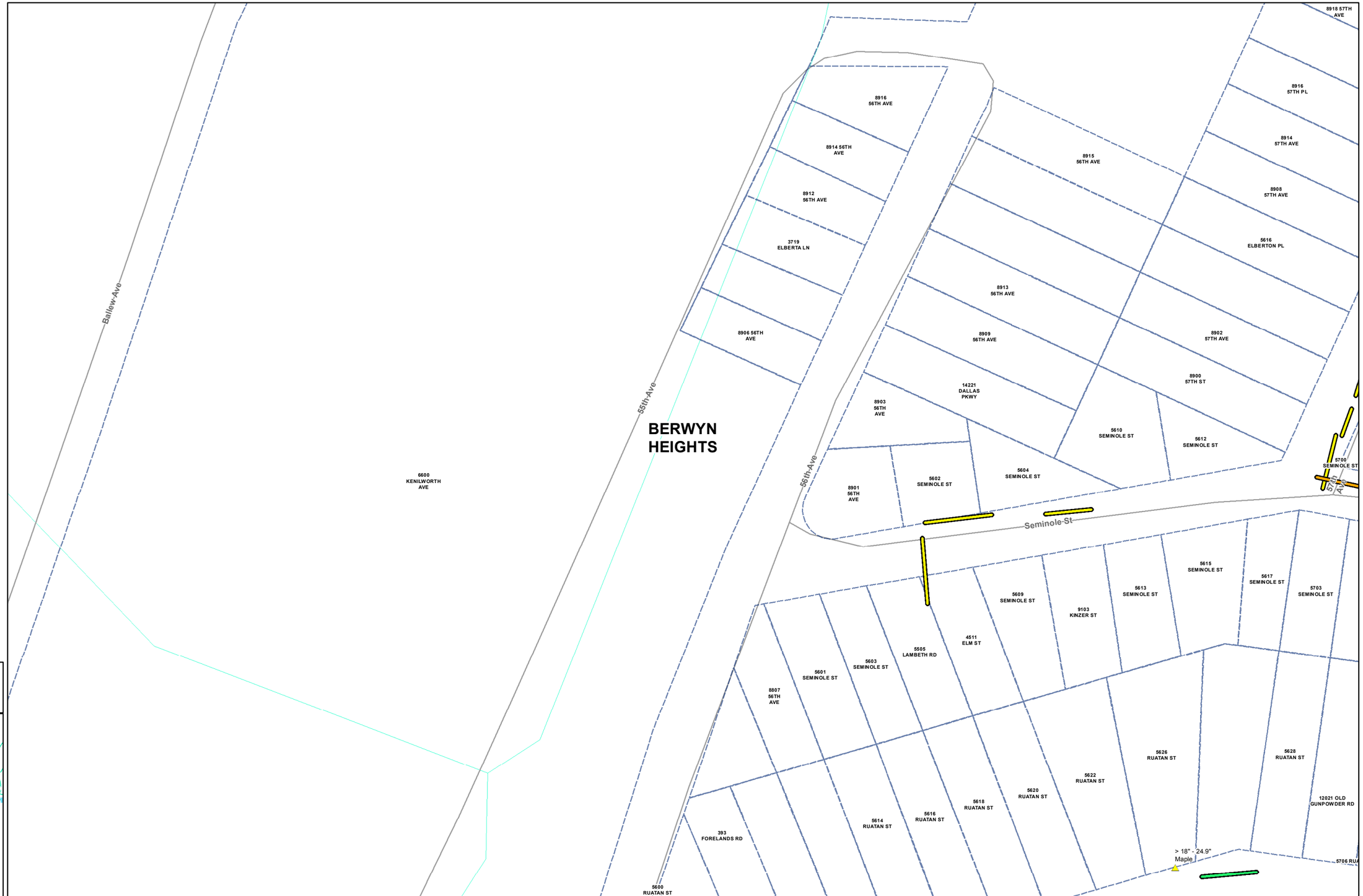

Map 2 of 18

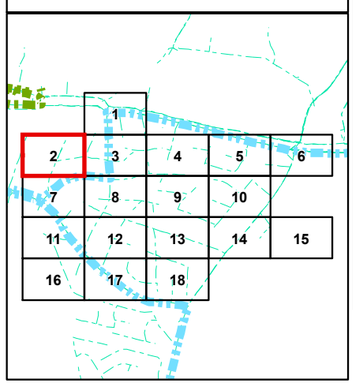

Map Completed by: JW
Date: 7/29/2016

0 125 250
Feet

DAVEY RESOURCE GROUP
A Division of The Davey Tree Expert Company

Pepco Holdings, Inc

Feeder ID: 14823 Municipal

County: Prince George's, MD
District: PEPCO - PG
Substation: Branchville, PG

Planner: TEH 330-274-1576
Planning Date: Mar 1-July 28, 2016

Layers in Map Extent

Work Layers:

Linear Trim (1)

Linear Trim (16)

(9)

Removals (4)

Parcels (107)

Basemap Layers:

Road Centerlines (13)

Municipal Boundary MD (1)

Environmental Layers:

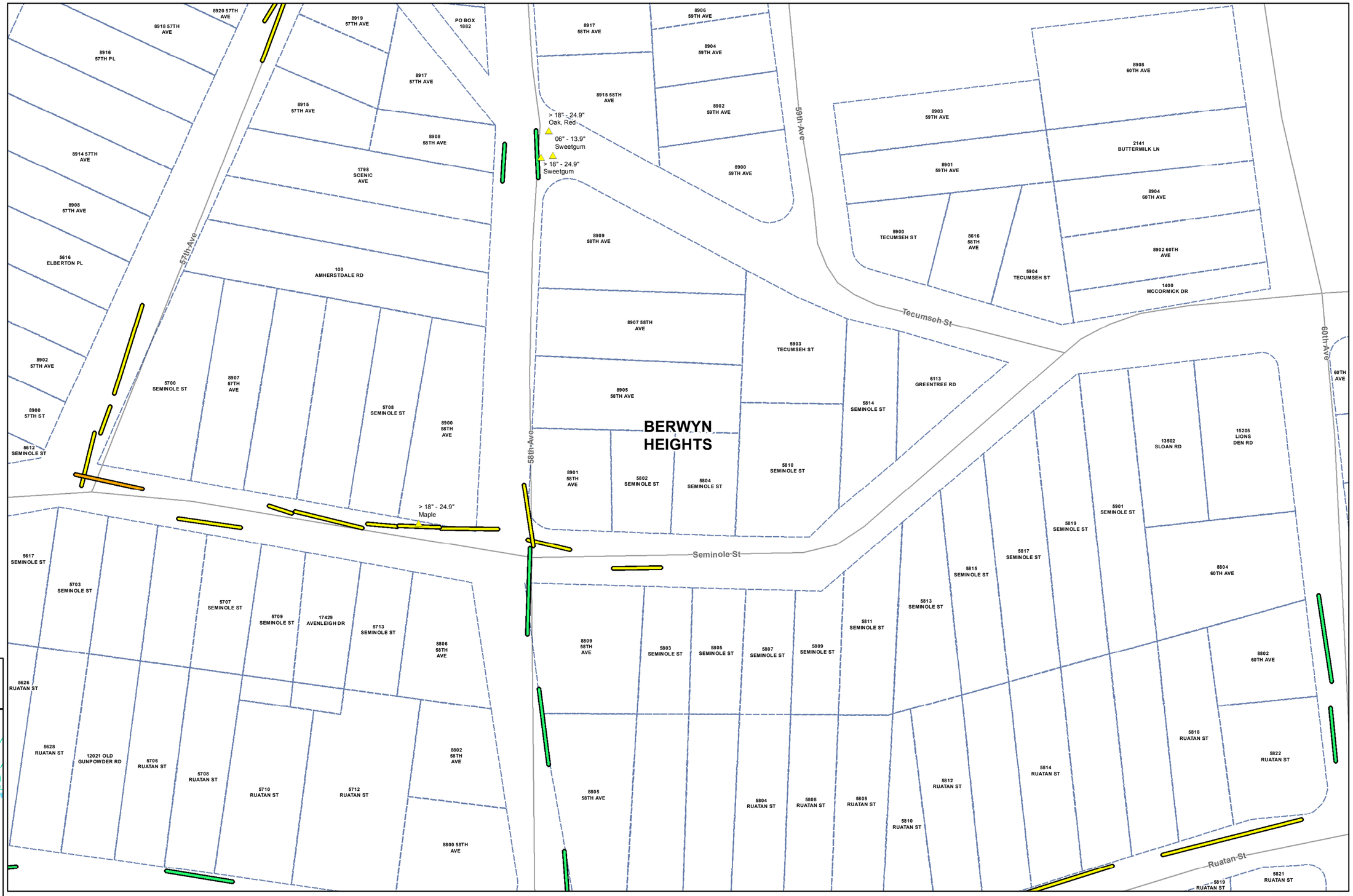

Map 3 of 18

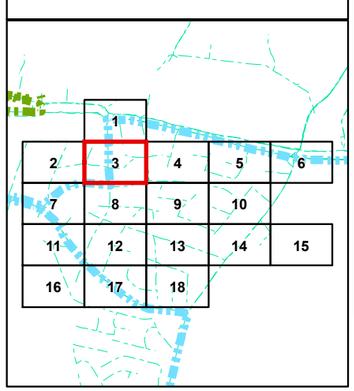

Map Completed by: JW
Date: 7/29/2016

0 125 250
Feet

DAVEY RESOURCE GROUP
A Division of The Davey Tree Expert Company

Pepco Holdings, Inc

Feeder ID: 14823 Municipal

County: Prince George's, MD
District: PEPCO - PG
Substation: Branchville, PG

Planner: TEH 330-274-1576
Planning Date: Mar 1-July 28, 2016

Layers in Map Extent

Work Layers:

Linear Trim
(7)
(4)

Parcels
(65)

Basemap Layers:

Road Centerlines (19)
Municipal Boundary MD (1)

Environmental Layers:

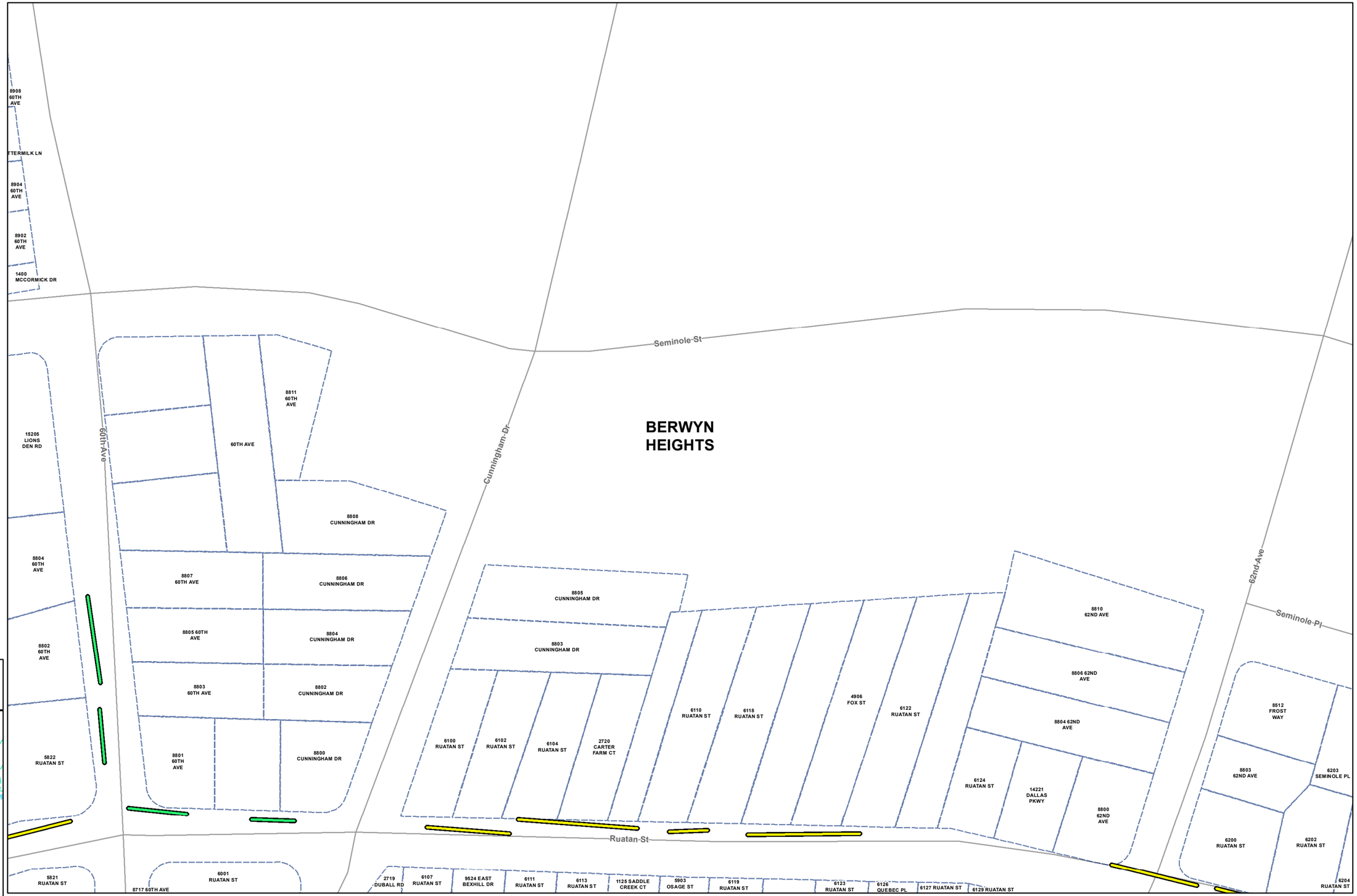

Map 4 of 18

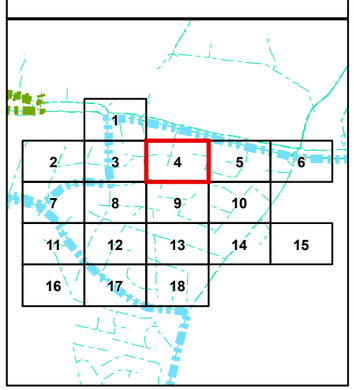

Map Completed by: JW
Date: 7/29/2016

0 125 250
Feet

DAVEY RESOURCE GROUP
A Division of The Davey Tree Expert Company

Pepco Holdings, Inc

Feeder ID: 14823 Municipal

County: Prince George's, MD
District: PEPCO - PG
Substation: Branchville, PG

Planner: TEH 330-274-1576
Planning Date: Mar 1-July 28, 2016

Layers in Map Extent

Work Layers:

Linear Trim
(3)

Parcels
(49)

Basemap Layers:

Road Centerlines (20)
Municipal Boundary MD (2)

Environmental Layers:

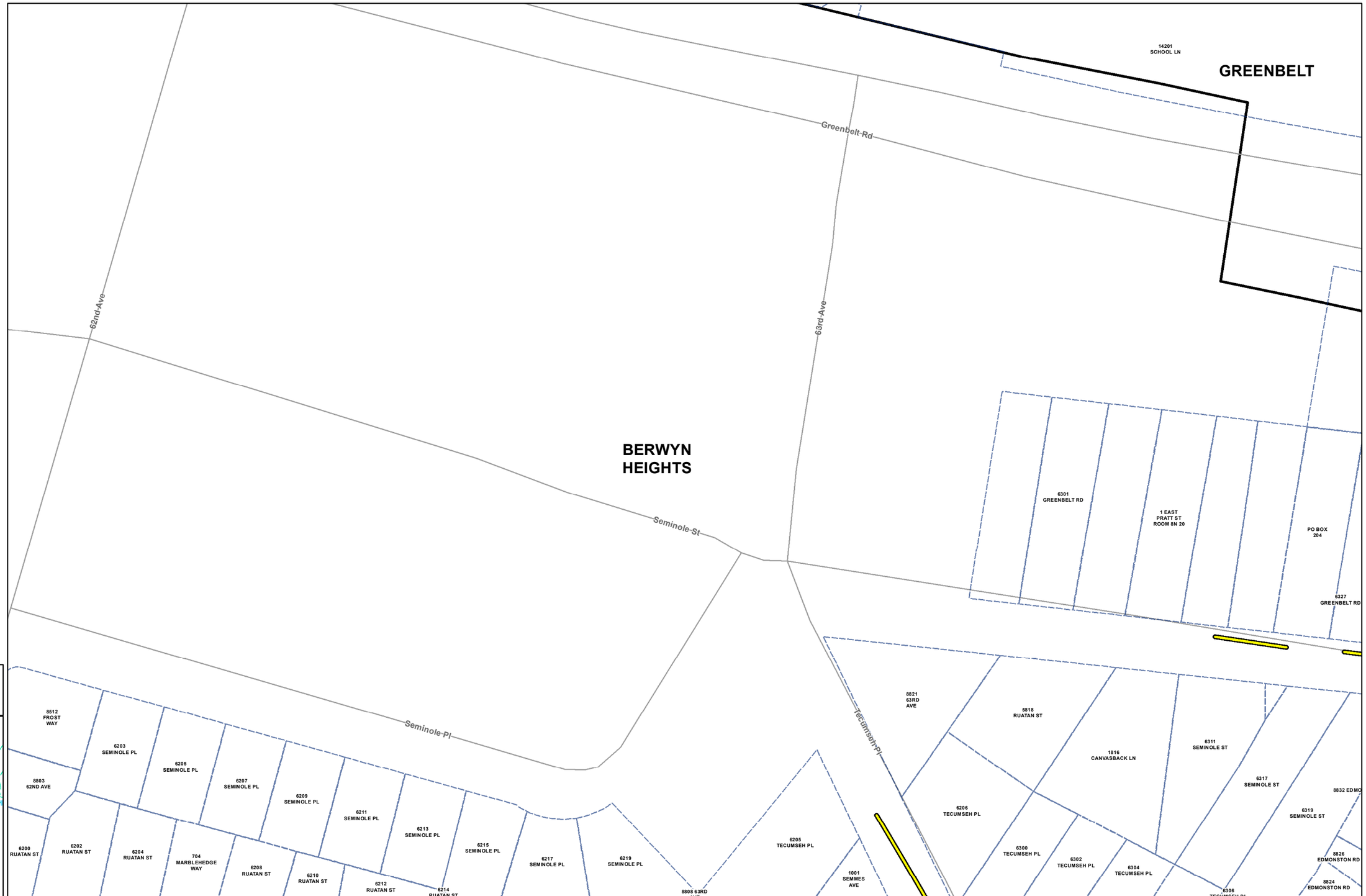

Map 5 of 18

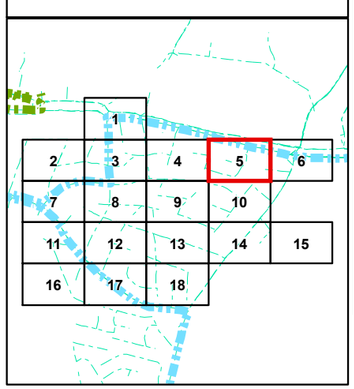

Map Completed by: JW
Date: 7/29/2016

0 125 250
Feet

DAVEY RESOURCE GROUP
A Division of The Davey Tree Expert Company

Pepco Holdings, Inc

Feeder ID: 14823 Municipal

County: Prince George's, MD
District: PEPCO - PG
Substation: Branchville, PG

Planner: TEH 330-274-1576
Planning Date: Mar 1-July 28, 2016

Layers in Map Extent

Work Layers:

Linear Trim
(3)
(1)

Parcels
(29)

Basemap Layers:

Road Centerlines (51)
Municipal Boundary MD (2)

Environmental Layers:

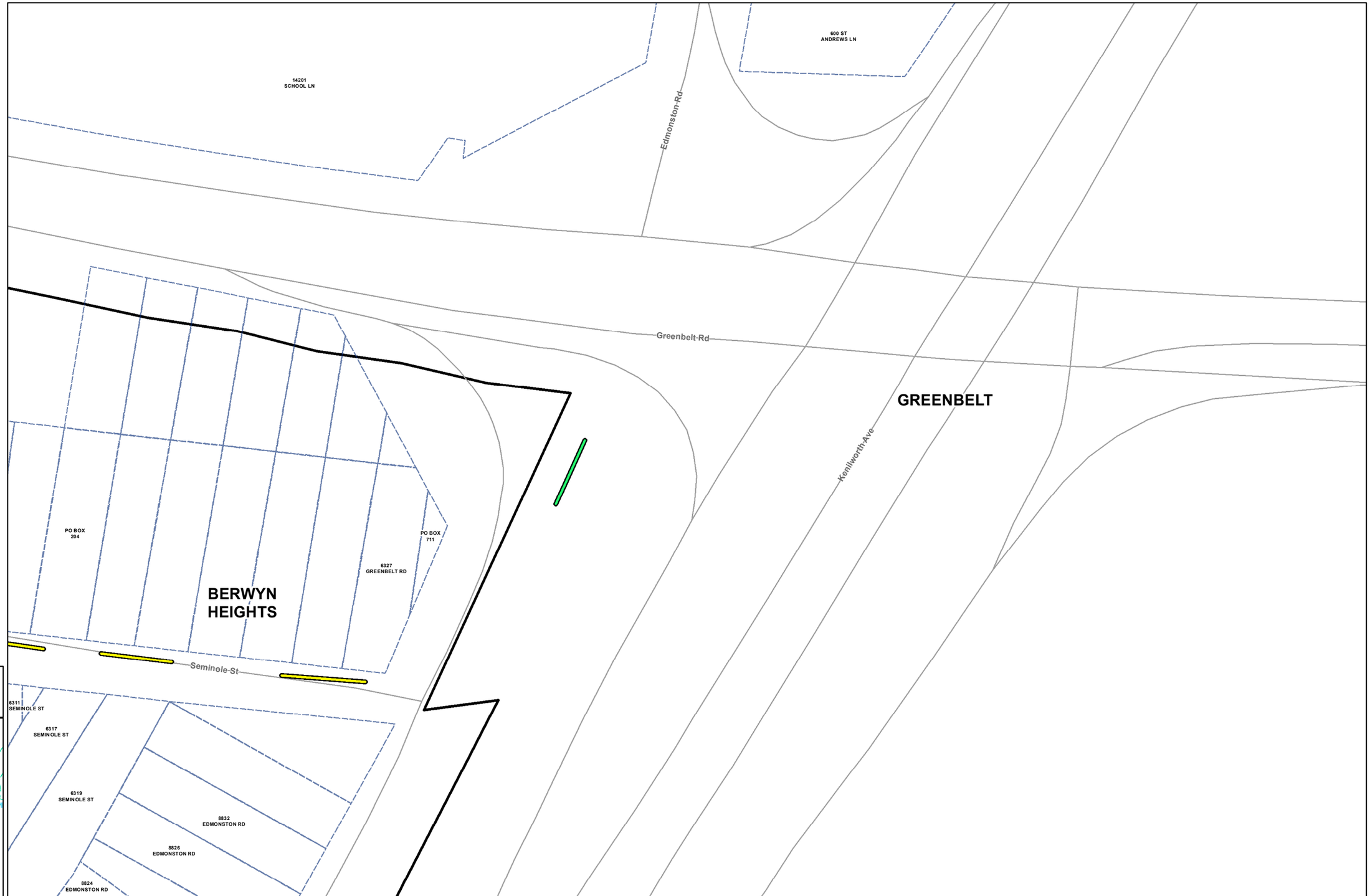

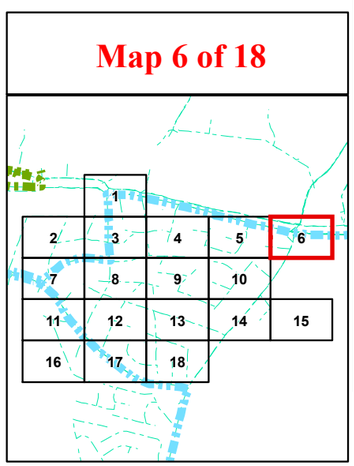

Map Completed by: JW
Date: 7/29/2016

0 125 250
Feet

DAVEY RESOURCE GROUP
A Division of The Davey Tree Expert Company

Pepco Holdings, Inc

Feeder ID: 14823 Municipal

County: Prince George's, MD
District: PEPCO - PG
Substation: Branchville, PG

Planner: TEH 330-274-1576
Planning Date: Mar 1-July 28, 2016

Layers in Map Extent

Work Layers:

Linear Trim
(9)
(5)

Removals
(6)

Parcels
(83)

Basemap Layers:

Road Centerlines (14)
Streams (1)
Municipal Boundary MD (1)

Environmental Layers:

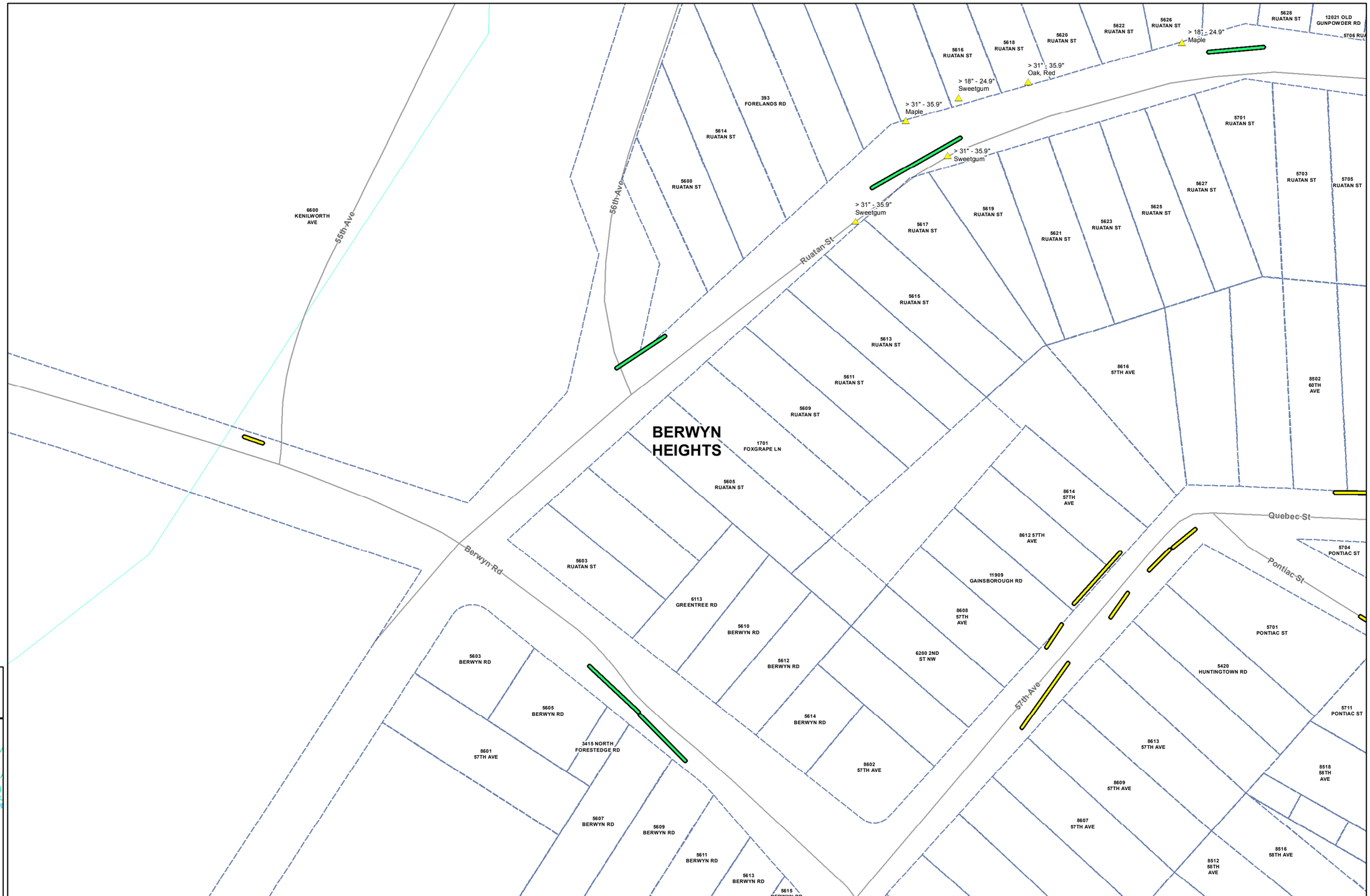

Map 7 of 18

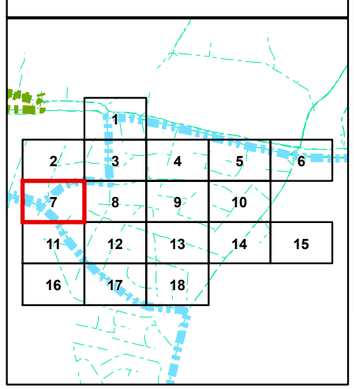

Map Completed by: JW
Date: 7/29/2016

0 125 250
Feet

DAVEY RESOURCE GROUP
A Division of The Davey Tree Expert Company

Pepco Holdings, Inc

Feeder ID: 14823 Municipal

County: Prince George's, MD
District: PEPCO - PG
Substation: Branchville, PG

Planner: TEH 330-274-1576
Planning Date: Mar 1-July 28, 2016

Layers in Map Extent

Work Layers:

Linear Trim
(22)
(10)

Removals
(3)

Parcels
(130)

Basemap Layers:

Road Centerlines (13)
Municipal Boundary MD (1)

Environmental Layers:

Map 8 of 18

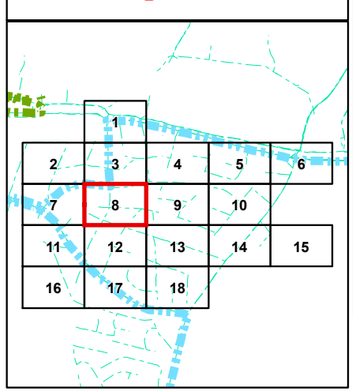

Map Completed by: JW
Date: 7/29/2016

0 125 250
Feet

DAVEY RESOURCE GROUP
A Division of The Davey Tree Expert Company

Pepco Holdings, Inc

Feeder ID: 14823 Municipal

County: Prince George's, MD
District: PEPCO - PG
Substation: Branchville, PG

Planner: TEH 330-274-1576
Planning Date: Mar 1-July 28, 2016

Layers in Map Extent

Work Layers:

Brush
(5)

Linear Trim
(21)

Removals
(14)

Parcels
(126)

Basemap Layers:

Road Centerlines (18)

Municipal Boundary MD (1)

Environmental Layers:

Map 9 of 18

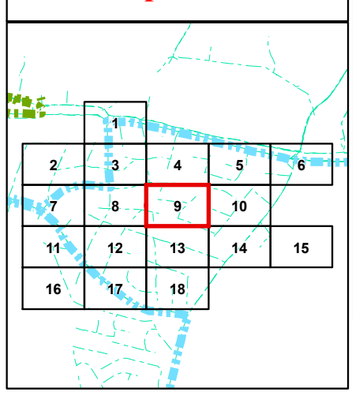

Map Completed by: JW
Date: 7/29/2016

0 125 250
Feet

DAVEY RESOURCE GROUP
A Division of The Davey Tree Expert Company

Pepco Holdings, Inc

Feeder ID: 14823 Municipal

County: Prince George's, MD
District: PEPCO - PG
Substation: Branchville, PG

Planner: TEH 330-274-1576
Planning Date: Mar 1-July 28, 2016

Layers in Map Extent

Work Layers:

Linear Trim
(17)
(2)

Removals
(2)

Parcels
(120)

Basemap Layers:

Road Centerlines (13)
Municipal Boundary MD (2)

Environmental Layers:

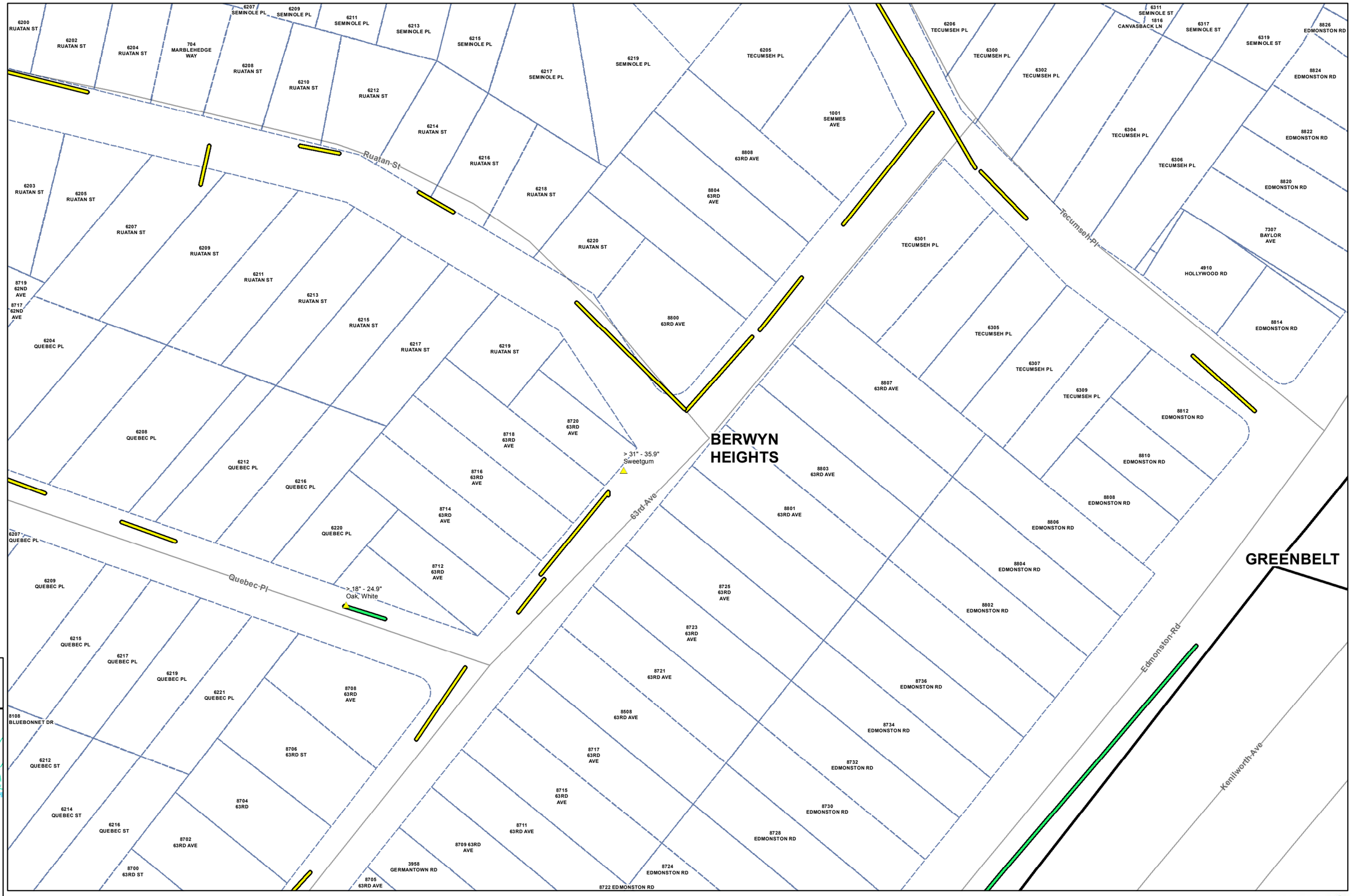

Map 10 of 18

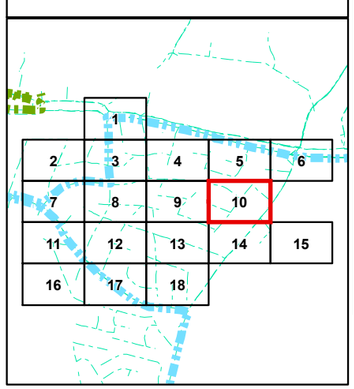

Map Completed by: JW
Date: 7/29/2016

0 125 250
Feet

DAVEY RESOURCE GROUP
A Division of The Davey Tree Expert Company

Pepco Holdings, Inc

Feeder ID: 14823 Municipal

County: Prince George's, MD
District: PEPCO - PG
Substation: Branchville, PG

Planner: TEH 330-274-1576
Planning Date: Mar 1-July 28, 2016

Layers in Map Extent

Work Layers:

Brush
(2)

Linear Trim
(11)
(3)

Removals
(3)

Parcels
(80)

Basemap Layers:

Road Centerlines (10)
Municipal Boundary MD (2)

Environmental Layers:

Map 11 of 18

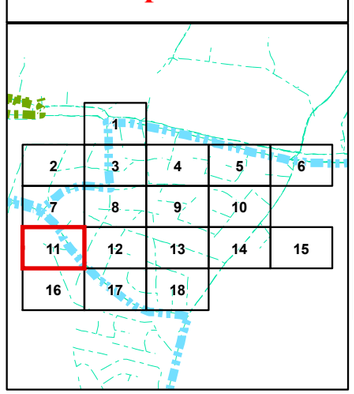

Map Completed by: JW
Date: 7/29/2016

0 125 250
Feet

DAVEY RESOURCE GROUP
A Division of The Davey Tree Expert Company

Pepco Holdings, Inc

Feeder ID: 14823 Municipal

County: Prince George's, MD
District: PEPCO - PG
Substation: Branchville, PG

Planner: TEH 330-274-1576
Planning Date: Mar 1-July 28, 2016

Layers in Map Extent

Work Layers:

Brush
(3)

Linear Trim
(18)
(9)

Removals
(3)

Parcels
(126)

Basemap Layers:

Road Centerlines (14)
Municipal Boundary MD (1)

Environmental Layers:

Map 12 of 18

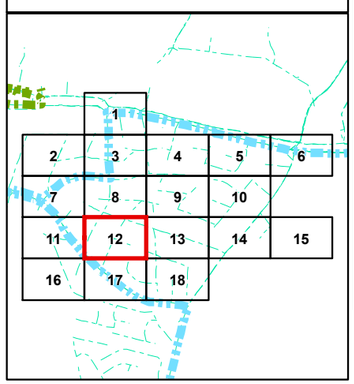

Map Completed by: JW
Date: 7/29/2016

0 125 250
Feet

DAVEY RESOURCE GROUP
A Division of The Davey Tree Expert Company

Pepco Holdings, Inc

Feeder ID: 14823 Municipal

County: Prince George's, MD
District: PEPCO - PG
Substation: Branchville, PG

Planner: TEH 330-274-1576
Planning Date: Mar 1-July 28, 2016

Layers in Map Extent

Work Layers:

Brush
(1)

Linear Trim
(10)
(7)

Removals
(5)

Parcels
(125)

Basemap Layers:

Road Centerlines (12)
Municipal Boundary MD (1)

Environmental Layers:

Map 13 of 18

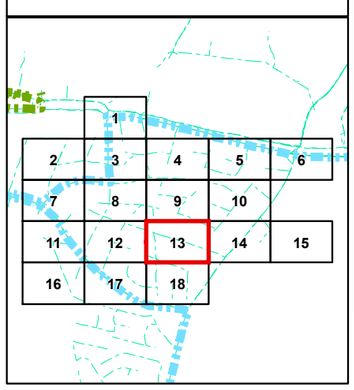

Map Completed by: JW
Date: 7/29/2016

0 125 250
Feet

DAVEY RESOURCE GROUP
A Division of The Davey Tree Expert Company

Pepco Holdings, Inc

Feeder ID: 14823 Municipal

County: Prince George's, MD
District: PEPCO - PG
Substation: Branchville, PG

Planner: TEH 330-274-1576
Planning Date: Mar 1-July 28, 2016

Layers in Map Extent

Work Layers:

Linear Trim
- (4)
- (8)

Parcels
- (59)

Basemap Layers:
- Road Centerlines (28)
- Municipal Boundary MD (1)

Environmental Layers:

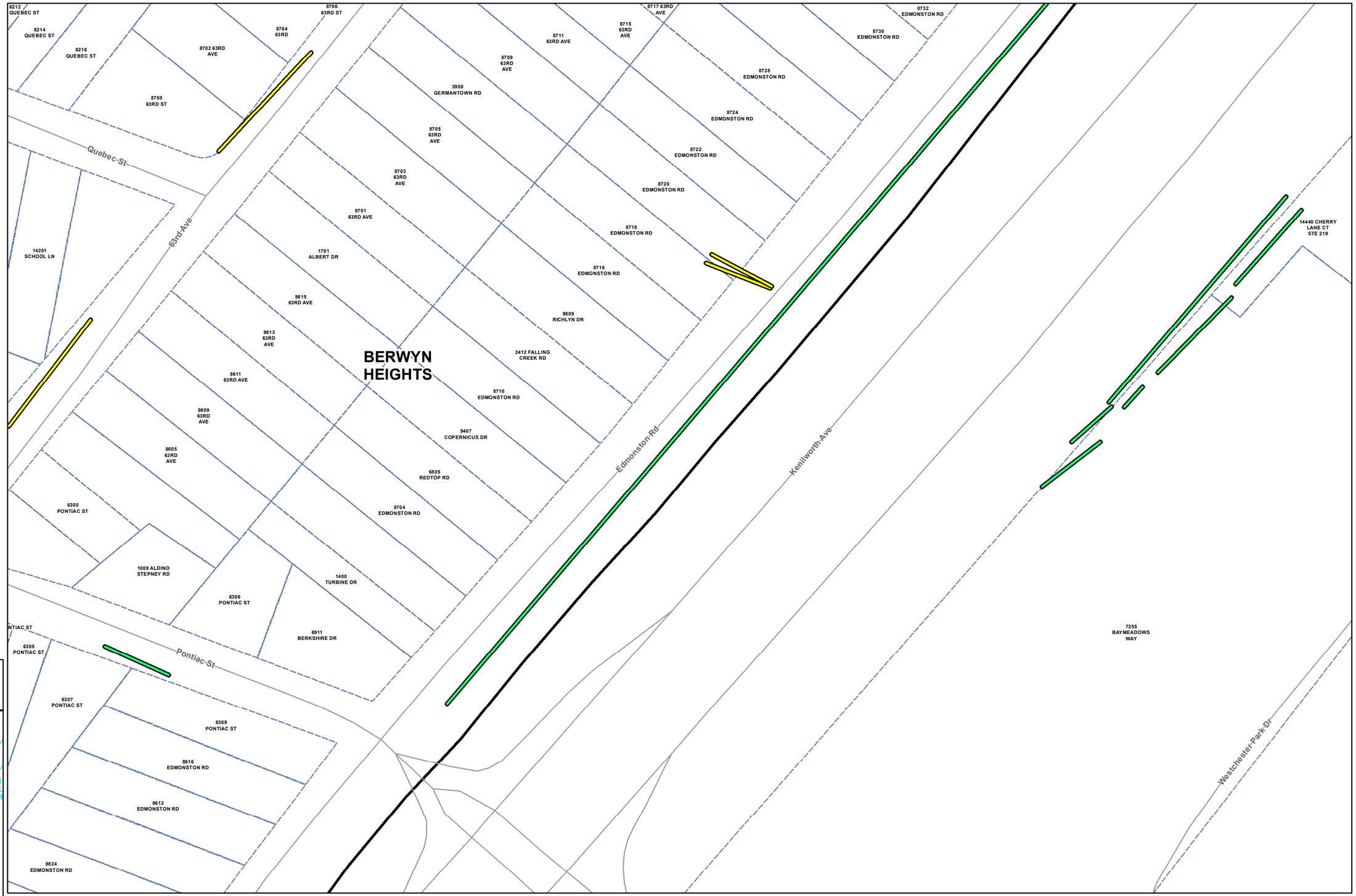

Map 14 of 18

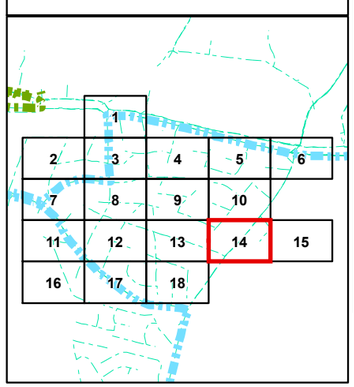

Map Completed by: JW
Date: 7/29/2016

0 125 250
Feet

DAVEY RESOURCE GROUP
A Division of The Davey Tree Expert Company

Pepco Holdings, Inc

Feeder ID: 14823 Municipal

County: Prince George's, MD
District: PEPCO - PG
Substation: Branchville, PG

Planner: TEH 330-274-1576
Planning Date: Mar 1-July 28, 2016

Layers in Map Extent

Work Layers:

Linear Trim
(2)

Parcels
(4)

Basemap Layers:

Road Centerlines (16)
Municipal Boundary MD (1)

Environmental Layers:

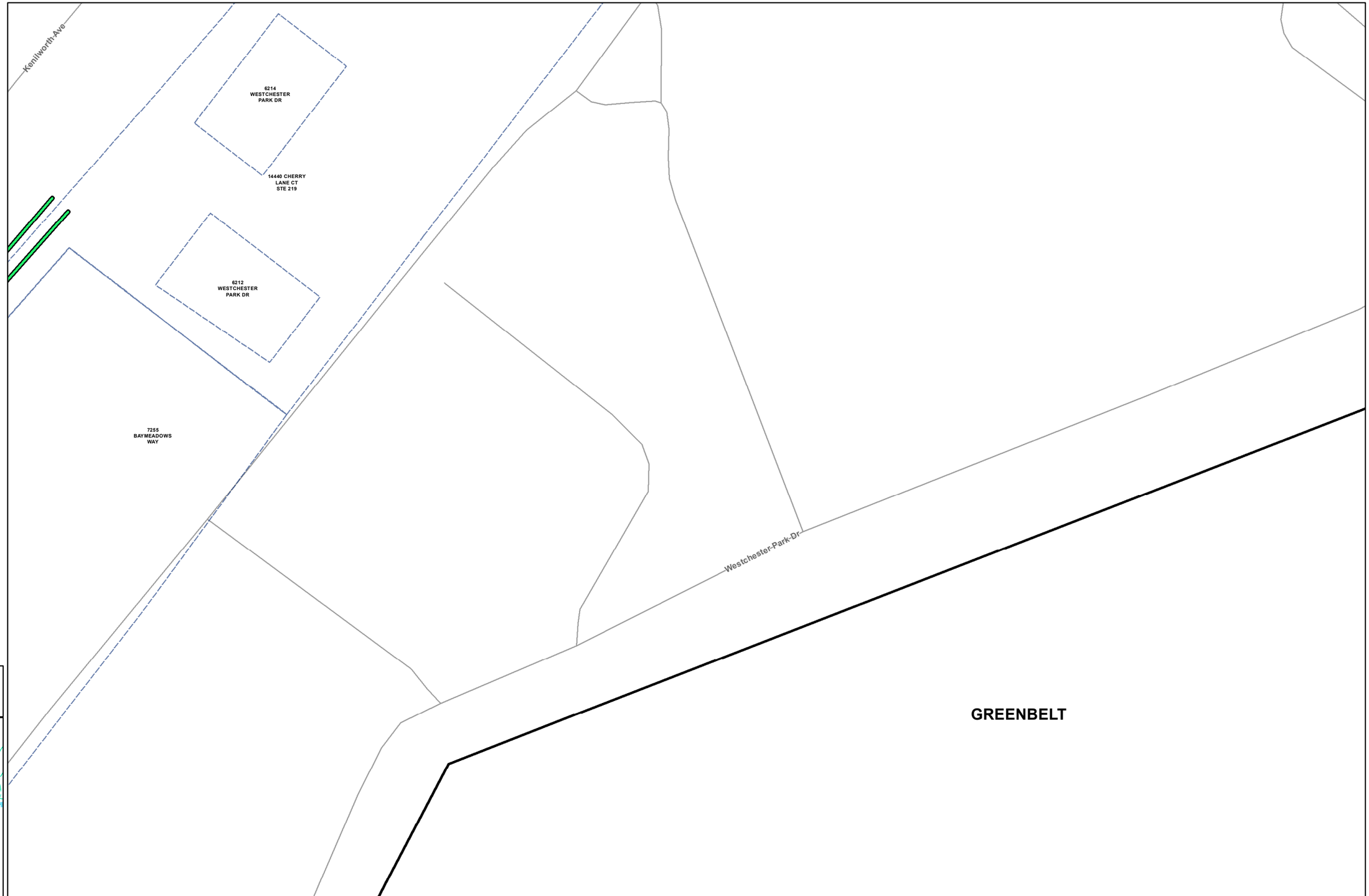

Map 15 of 18

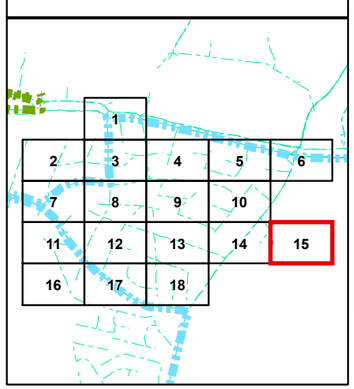

Map Completed by: JW
Date: 7/29/2016

0 125 250
Feet

DAVEY RESOURCE GROUP
A Division of The Davey Tree Expert Company

Pepco Holdings, Inc

Feeder ID: 14823 Municipal

County: Prince George's, MD
District: PEPCO - PG
Substation: Branchville, PG

Planner: TEH 330-274-1576
Planning Date: Mar 1-July 28, 2016

Layers in Map Extent

Work Layers:

Linear Trim
(8)
(4)

Removals
(2)

Parcels
(61)

Basemap Layers:

Road Centerlines (4)
Streams (1)
Municipal Boundary MD (2)

Environmental Layers:

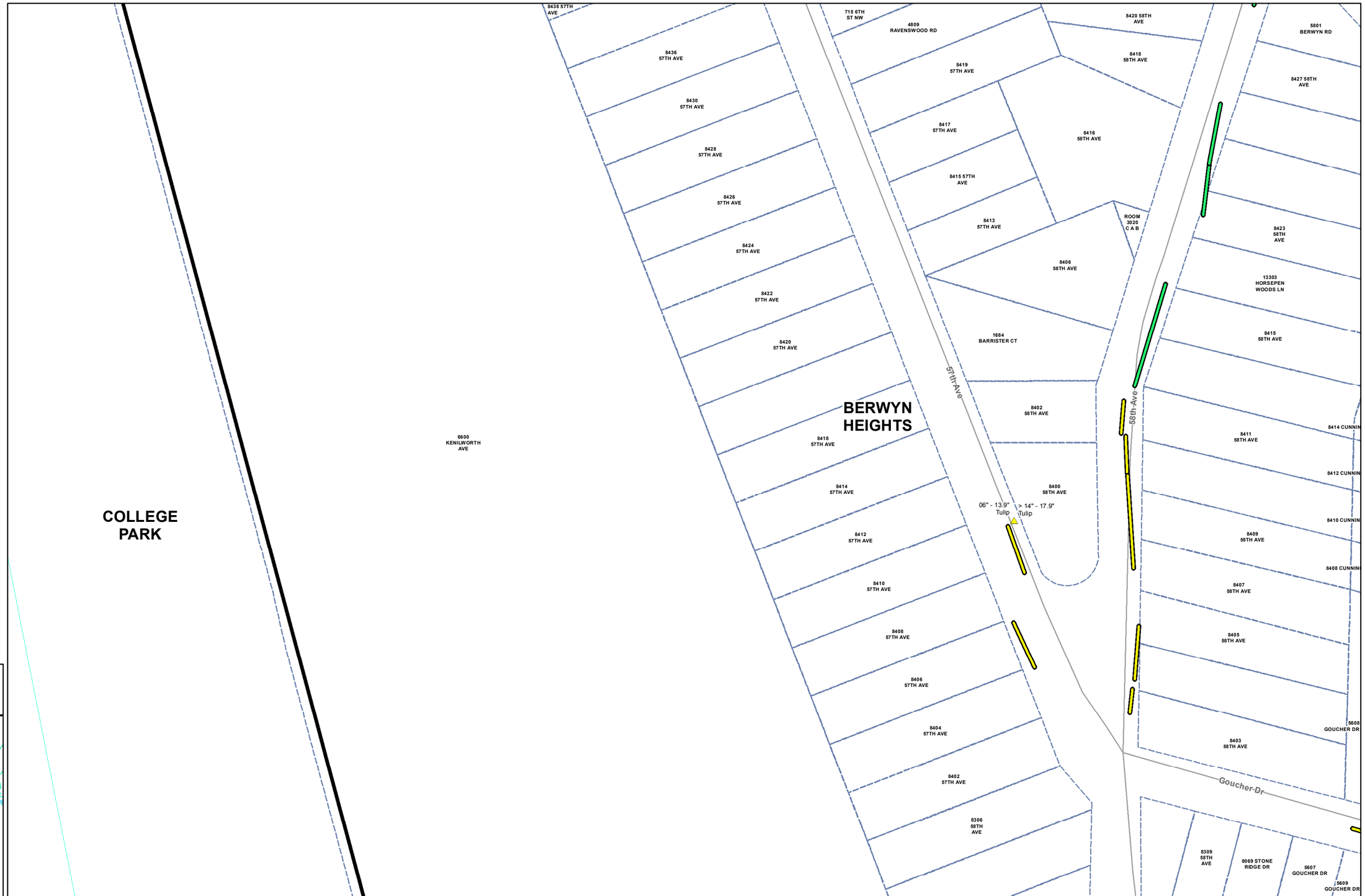

Map 16 of 18

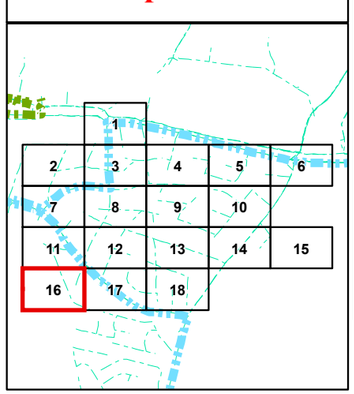

Map Completed by: JW
Date: 7/29/2016

0 125 250
Feet

DAVEY RESOURCE GROUP
A Division of The Davey Tree Expert Company

Pepco Holdings, Inc

Feeder ID: 14823 Municipal

County: Prince George's, MD
District: PEPCO - PG
Substation: Branchville, PG

Planner: TEH 330-274-1576
Planning Date: Mar 1-July 28, 2016

Layers in Map Extent

Work Layers:

Linear Trim
(14)
(2)

Removals
(6)

Parcels
(135)

Basemap Layers:

Road Centerlines (11)
Municipal Boundary MD (1)

Environmental Layers:

Map 17 of 18

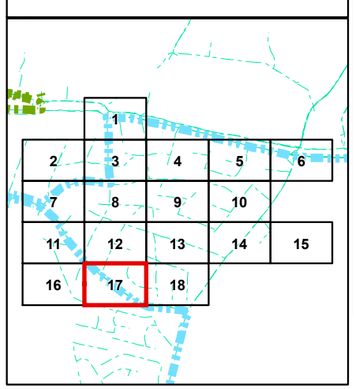

Map Completed by: JW
Date: 7/29/2016

0 125 250
Feet

DAVEY RESOURCE GROUP
A Division of The Davey Tree Expert Company

Pepco Holdings, Inc

Feeder ID: 14823 Municipal

County: Prince George's, MD
District: PEPCO - PG
Substation: Branchville, PG

Planner: TEH 330-274-1576
Planning Date: Mar 1-July 28, 2016

Layers in Map Extent

Work Layers:

Linear Trim
(17)
(4)

Removals
(1)

Parcels
(200)

Basemap Layers:

Road Centerlines (17)
Municipal Boundary MD (2)

Environmental Layers:

Map 18 of 18

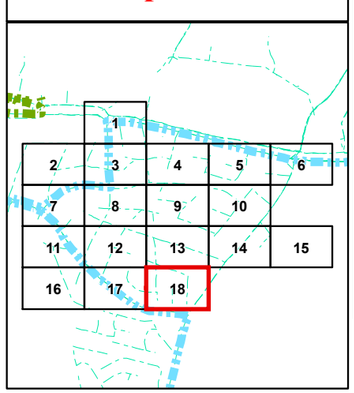

Map Completed by: JW
Date: 7/29/2016

0 125 250
Feet

DAVEY RESOURCE GROUP
A Division of The Davey Tree Expert Company